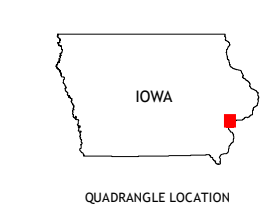
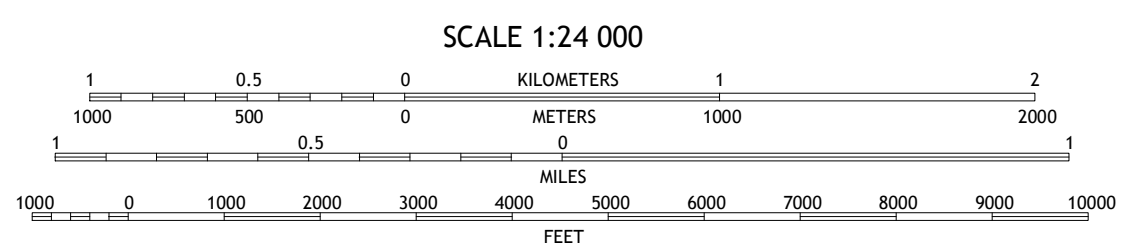
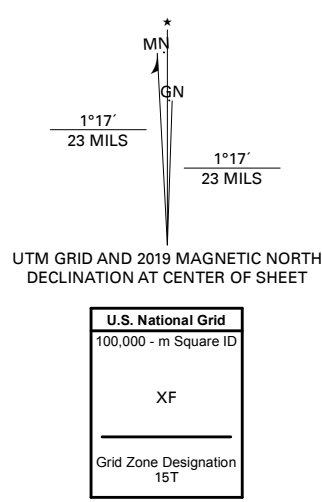


Produced by the United States Geological Survey
North American Datum of 1983 (NAD83)
World Geodetic System of 1984 (WGS84). Projection and
1 000-meter grid/Universal Transverse Mercator, Zone 15T
This map is not a legal document. Boundaries may be
generalized for this map scale. Private lands within government
reservations may not be shown. Obtain permission before
entering private lands.

Imagery.....NAIP, June 2017 - October 2017
Roads.....U.S. Census Bureau, 2017 2018
Names.....GNIS, 1979 2018
Hydrography.....National Hydrography Dataset, 2004 - 2018
Contours.....National Elevation Dataset, 1999 - 2016
Boundaries.....Multiple sources: see metadata file 2016 2017
Public Land Survey System.....BLM, 2017
Wetlands.....FWS National Wetlands Inventory 1984 - 2005



ADJOINING QUADRANGLES

1	2	3
4	5	6
7	8	9

1 Atalissa
2 Wilton
3 Durant
4 Muscatine NW
5 Illinois City
6 Letts
7 Blanchard Island
8 Eliza



SCALE 1:24 000
CONTOUR INTERVAL 10 FEET
NORTH AMERICAN DATUM OF 1988
This map was produced to conform with the
National Geospatial Program US Topo Product Standard, 2011.
A metadata file associated with this product is draft version 0.6.18

