



U.S. DEPARTMENT OF THE INTERIOR  
U. S. GEOLOGICAL SURVEY

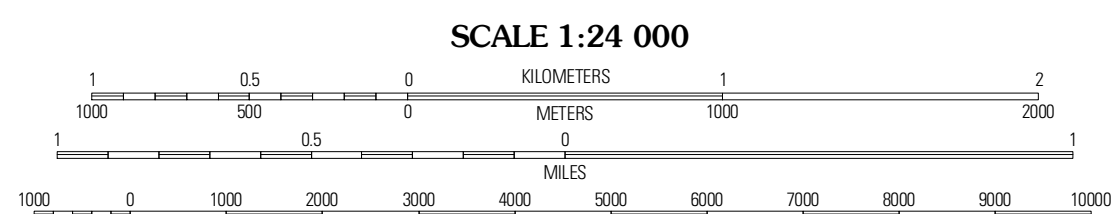



NEOLA QUADRANGLE  
IOWA  
7.5-MINUTE SERIES



Produced by the United States Geological Survey  
North American Datum of 1983 (NAD83)  
US Census Bureau TIGER data  
with limited USGS updates, 2004  
Names, 2008  
Hydrography, National Hydrography Dataset, 2006  
Contours, National Elevation Dataset, 2009

Imagery, N.A.P., September 2006  
Roads, US Census Bureau TIGER data  
with limited USGS updates, 2004  
Names, 2008  
Hydrography, National Hydrography Dataset, 2006  
Contours, National Elevation Dataset, 2009



CONTOUR INTERVAL 10 FEET

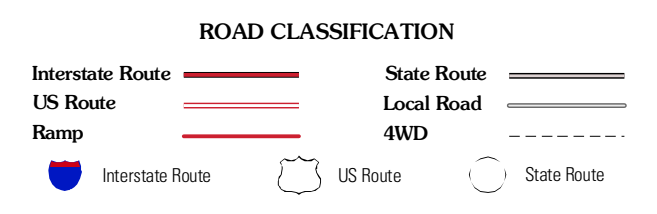
This map was produced to conform with version 0.5.10 of the draft USGS Standards for 7.5-Minute Quadrangle Maps. A metadata file associated with this product is also draft version 0.5.10



QUADRANGLE LOCATION

Hard Scratch	Persia	Shelby
Underwood	Neola	Avoca NW
McClelland	Taylor	Oakland

ADJOINING 7.5 QUADRANGLES



NEOLA, IA  
2010