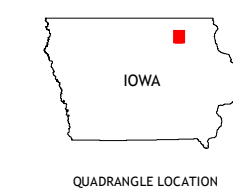
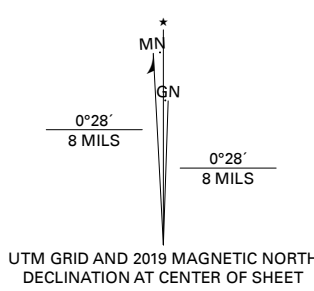


Produced by the United States Geological Survey North American Datum of 1983 (NAD83) World Geodetic System of 1984 (WGS84) Projection and 1 000-meter grid/Universal Transverse Mercator, Zone 15T This map is not a legal document. Boundaries may be generalized for this map scale. Private lands within government reservations may not be shown. Obtain permission before entering private lands.

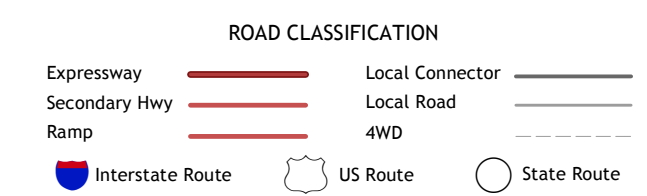
Imagery: NAIP, August 2017 - October 2017
Roads: U.S. Census Bureau, 2018
Names: GNS, 1979 - 2018
Hydrography: National Hydrography Dataset, 2004 - 2018
Contours: National Elevation Dataset, 2005 - 2012
Boundaries: Multiple sources; see metadata file 2016 - 2017
Public Land Survey System: BLM, 2017
Wetlands: FWS National Wetlands Inventory 2002



QUADRANGLE LOCATION

1	2	3
4	5	6
7	8	9

ADJOINING QUADRANGLES



CONTOUR INTERVAL 10 FEET NORTH AMERICAN VERTICAL DATUM OF 1988 This map was produced to conform with the National Geospatial Program US Topo Product Standard, 2011. A metadata file associated with this product is draft version 0.6.18

