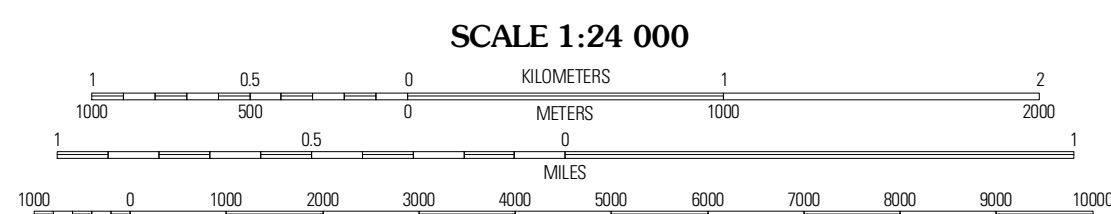
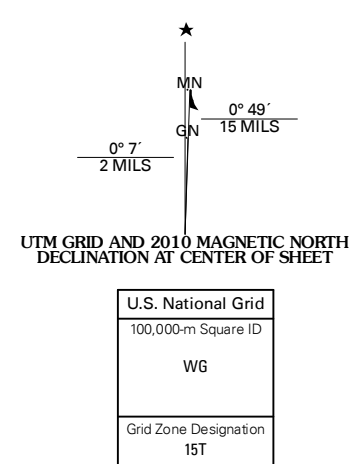




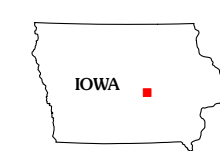
Produced by the United States Geological Survey
North American Datum of 1983 (NAD83)
World Geodetic System of 1984 (WGS84). Projection and
1 000-meter grid: Universal Transverse Mercator, Zone 15T
10 000-foot ticks: Iowa Coordinate System of 1983
(south and north zones)

Imagery:.....NAP, August 2009
Roads:.....US Census Bureau TIGER data
with limited USGS updates, 2004 - 2008
Names:.....National Hydrography Dataset, 2008
Hydrography:.....National Hydrography Dataset, 2009
Contours:.....National Elevation Dataset, 1999



CONTOUR INTERVAL 10 FEET

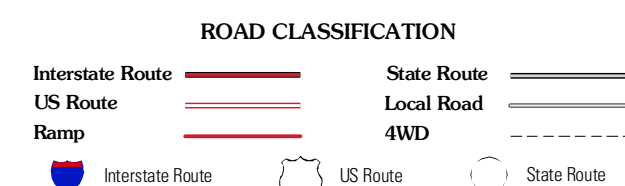
This map was produced to conform with version 0.5.10 of the
draft USGS Standards for 7.5-Minute Quadrangle Maps.
A metadata file associated with this product is also draft version 0.5.10



QUADRANGLE LOCATION

Laurel	Gilman	Montour
Albany Creek	Newburg	Ginnell North
Kellogg	Oakland Acres	Ginnell South

ADJOINING 7.5 QUADRANGLES



NEWBURG, IA
2010