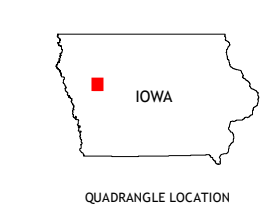
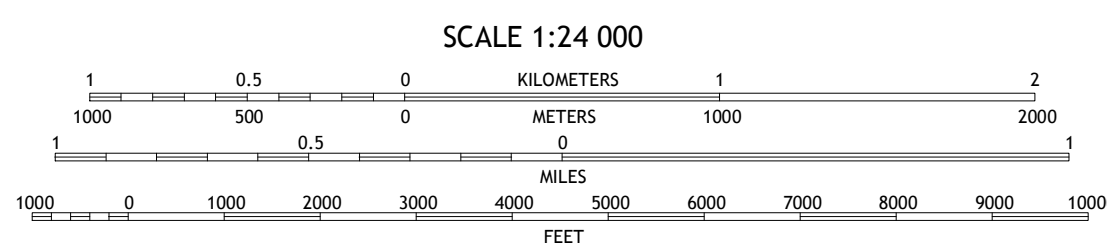
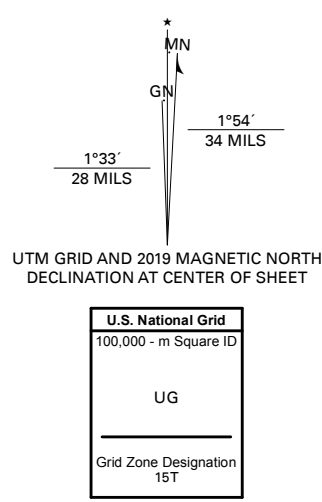


**Produced by the United States Geological Survey**

North American Datum of 1983 (NAD83)  
World Geodetic System of 1984 (WGS84), Projection and  
1 000-meter grid/Universal Transverse Mercator, Zone 15T  
This map is not a legal document. Boundaries may be  
generalized for this map scale. Private lands within government  
reservations may not be shown. Obtain permission before  
entering private lands.

Imagery.....NAIP, July 2017 - October 2017  
Roads.....U.S. Census Bureau, 2018  
Names.....GNIS, 1979 - 2018  
Hydrography.....National Hydrography Dataset, 2003 - 2018  
Contours.....National Elevation Dataset, 1999 - 2006  
Boundaries.....Multiple sources; see metadata file, 2016 - 2017  
Public Land Survey System.....BLM, 2017  
Wetlands.....FWS National Wetlands Inventory, 2002



QUADRANGLE LOCATION

|   |   |   |
|---|---|---|
| 1 | 2 | 3 |
| 4 | 5 | 6 |
| 7 | 8 |   |

ADJOINING QUADRANGLES

**ROAD CLASSIFICATION**

|  |                  |  |                 |
|--|------------------|--|-----------------|
|  | Expressway       |  | Local Connector |
|  | Secondary Hwy    |  | Local Road      |
|  | Ramp             |  | 4WD             |
|  | Interstate Route |  | US Route        |
|  |                  |  | State Route     |

**ODEBOLT WEST, IA**  
2018

NSN 164-301-630-3070  
NSA REF. NO. USGS X 2.4 K 3 2.9 0