



U.S. DEPARTMENT OF THE INTERIOR
U. S. GEOLOGICAL SURVEY

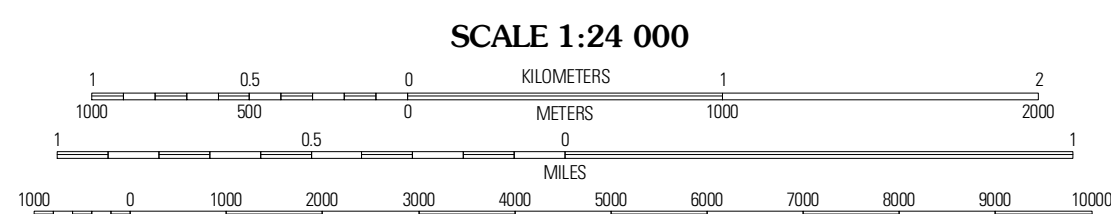



PALMER QUADRANGLE
IOWA
7.5-MINUTE SERIES



Produced by the United States Geological Survey
North American Datum of 1983 (NAD83)
US Census Bureau TIGER data with limited USGS updates, 2005
World Geodetic System of 1984 (WGS84). Projection and 10 000-foot ticks: Iowa Coordinate System of 1983 (north zone)

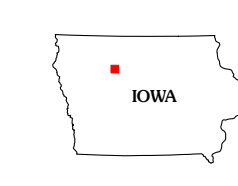
Imagery.....N.A.I.P., September 2006
Roads.....US Census Bureau TIGER data with limited USGS updates, 2005
Names.....GNIS, 2008
Hydrography.....National Hydrography Dataset, 2006
Contours.....National Elevation Dataset, 2006



SCALE 1:24 000

CONTOUR INTERVAL 10 FEET

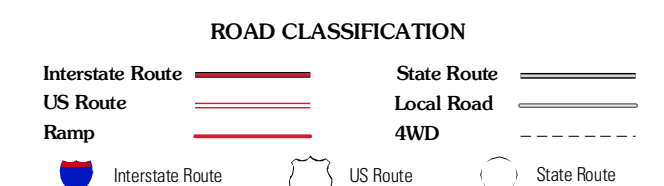
This map was produced to conform with version 0.5.10 of the draft USGS Standards for 7.5-Minute Quadrangle Maps. A metadata file associated with this product is also draft version 0.5.10



QUADRANGLE LOCATION

Havlock	Rolla	Bradgate
Pocahontas	Palmer	Gilmore City
Pomeroy	Manson	Gilmore City SW

ADJOINING 7.5 QUADRANGLES



PALMER, IA
2010