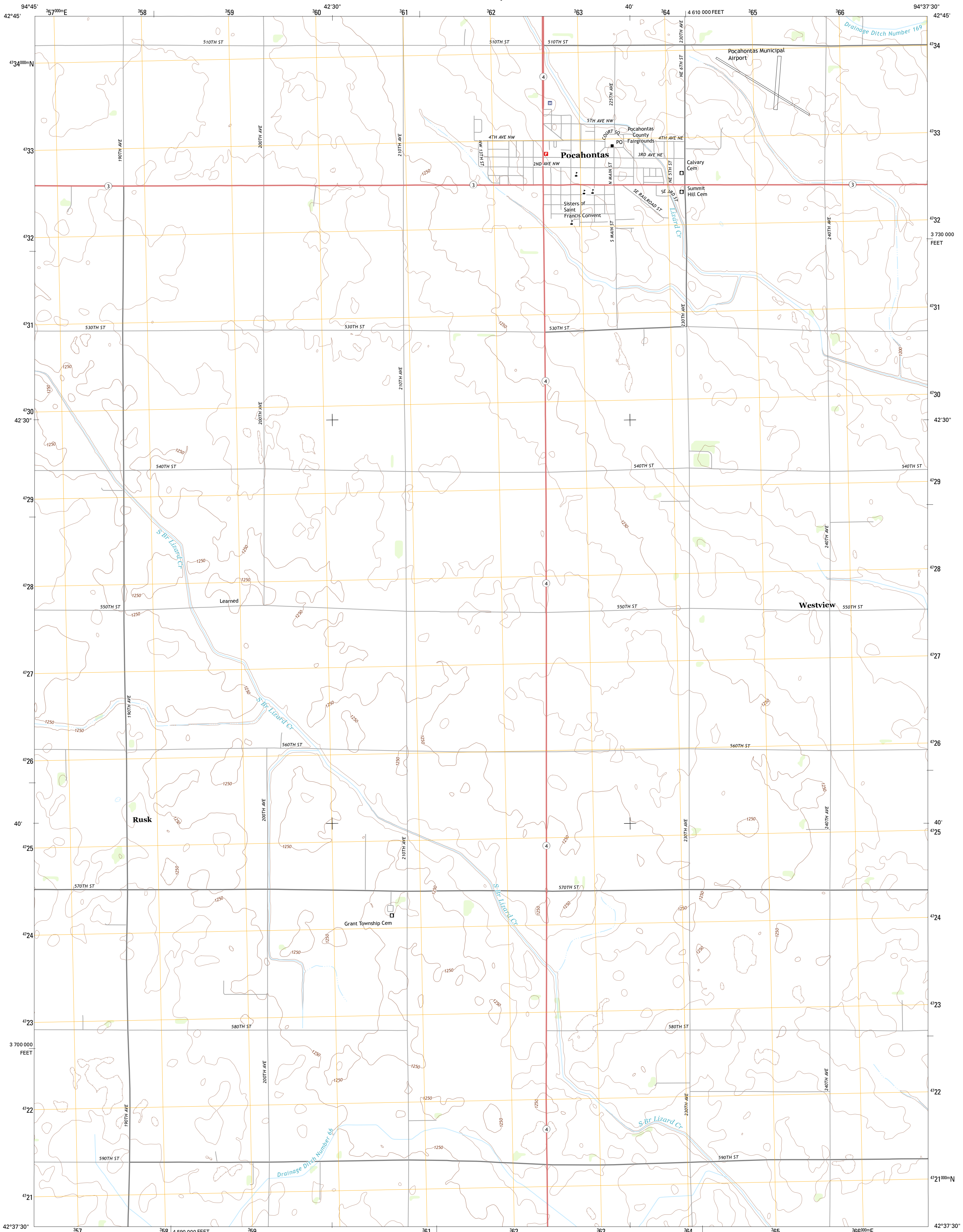




U.S. DEPARTMENT OF THE INTERIOR
U. S. GEOLOGICAL SURVEY

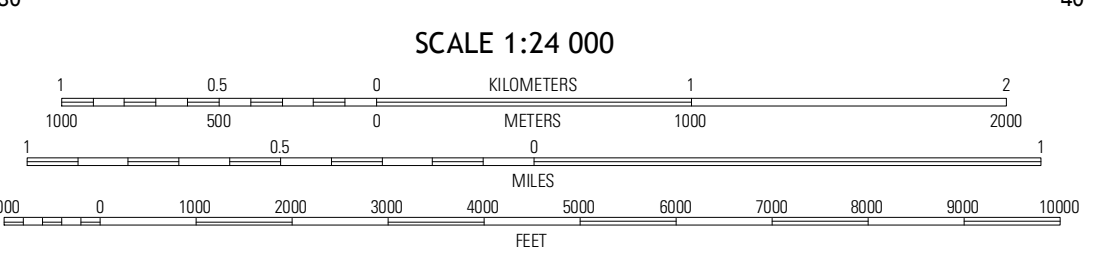
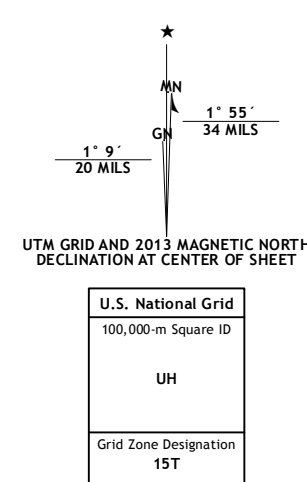


POCAHONTAS QUADRANGLE
IOWA-POCAHONTAS CO.
7.5-MINUTE SERIES

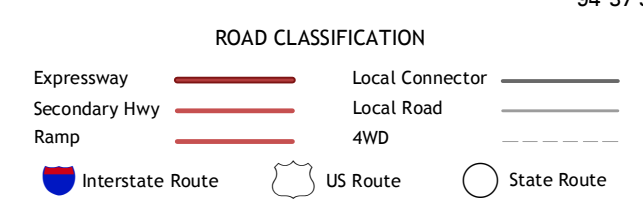


Produced by the United States Geological Survey
North American Datum of 1983 (NAD83)
World Geodetic System of 1984 (WGS84). Projection and
1000-meter grid: Universal Transverse Mercator, Zone 15T
10 000-foot ticks: Iowa Coordinate System of 1983 (north zone)

Imagery.....NAIP, August 2011
Roads.....©2006-2012 TomTom
Names.....GNIS, 2012
Hydrography.....National Hydrography Dataset, 2011
Contours.....National Elevation Dataset, 2006
Boundaries.....Census, IBWC, IBC, USGS, 1972 - 2012



| | | |
|----------|------------|--------|
| Laurens | Havlock | Rolla |
| Fonda NE | Pocahontas | Palmer |
| Fonda | Pomeroy | Manson |



POCAHONTAS, IA
2013

ADJOINING 7.5' QUADRANGLES