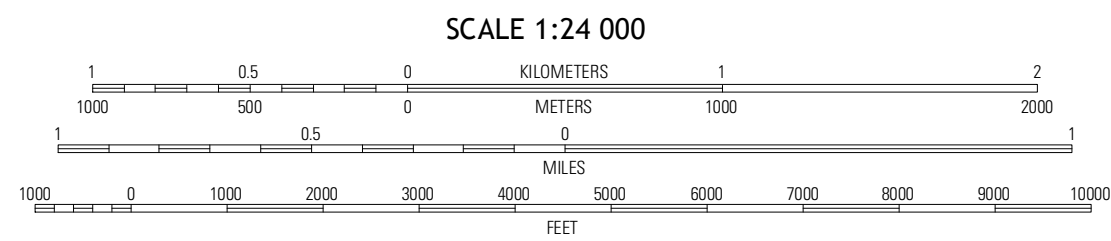
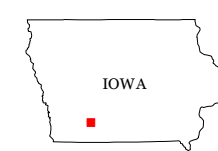


Imagery.....	NAIP, July 2011
Roads.....	©2006-2012 TomTom
Names.....	GNIS, 2012
Hydrography.....	National Hydrography Dataset, 2011
Contours.....	National Elevation Dataset, 2006
Boundaries.....	Census, IBWC, IBC, USGS, 1972 - 2012



CONTOUR INTERVAL 10 FEET  
NORTH AMERICAN VERTICAL DATUM OF 1988



This map was produced to conform with the  
National Geospatial Program US Topo Product Standard, 2011.  
A metadata file associated with this product is draft version 0.6.11



Bridgewater	Nevinville	Orient
Corning North	Prescott	Creston West
Corning South	Lenox	Kent

ADJOINING 7.5' QUADRANGLES

### ROAD CLASSIFICATION

Expressway		Local Connector	
Secondary Hwy		Local Road	
Ramp		4WD	

 Interstate Route     US Route     State Route

**PRESCOTT, IA**  
2013