
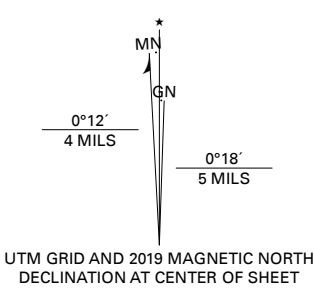


Produced by the United States Geological Survey

North American Datum of 1983 (NAD83)
World Geodetic System of 1984 (WGS84). Projection and
1 000-meter grid: Universal Transverse Mercator, Zone 15T
This map is not a legal document. Boundaries may be
generalized for this map scale. Private lands within government
reservations may not be shown. Obtain permission before
entering private lands.

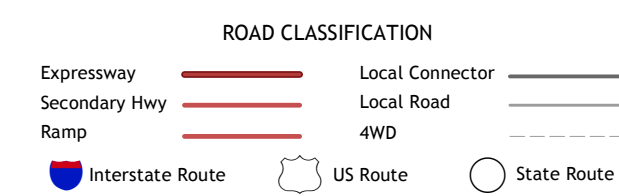
Imagery: NAIP, July 2017 - October 2017
Roads: U.S. Census Bureau, 2018
Names: GNS, 1979 - 2018
Hydrography: National Hydrography Dataset, 2006 - 2018
Contours: National Elevation Dataset, 2012
Boundaries: Multiple sources; see metadata file 2016 - 2017
Public Land Survey System: BLM, 2017
Wetlands: FWS National Wetlands Inventory 2002



1	2	3
4	5	6
7	8	

ADJOINING QUADRANGLES

- 1 Dike
- 2 Zaneta
- 3 Hudson
- 4 Lincoln
- 5 Buckingham
- 6 Gladbrook
- 7 Gladbrook NE
- 8 Traer



REINBECK, IA
2018

