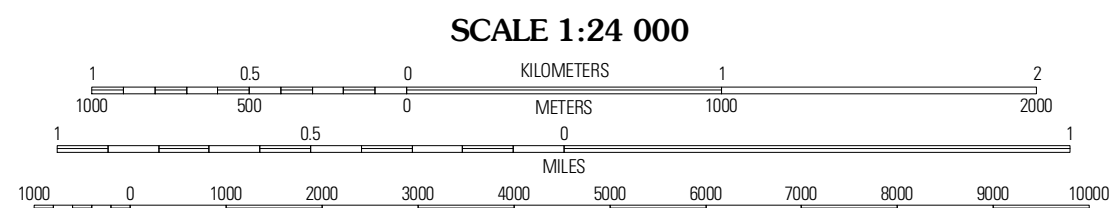
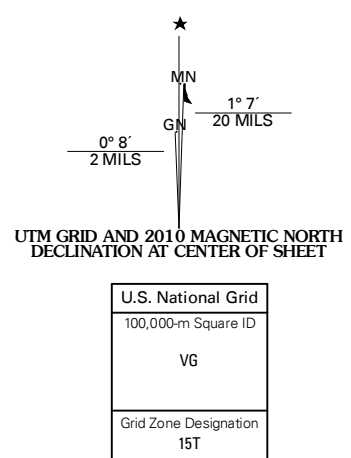




Produced by the United States Geological Survey
North American Datum of 1983 (NAD83)
Rivers: US Census Bureau TIGER data
with limited USGS updates, 2005 - 2008
Names: GNIS, 2008
Hydrography: National Hydrography Dataset, 2006
Contours: National Elevation Dataset, 2005

Imagery: NAIP, August 2006
Rivers: US Census Bureau TIGER data
with limited USGS updates, 2005 - 2008
Names: GNIS, 2008
Hydrography: National Hydrography Dataset, 2006
Contours: National Elevation Dataset, 2005



SCALE 1:24 000

CONTOUR INTERVAL 10 FEET

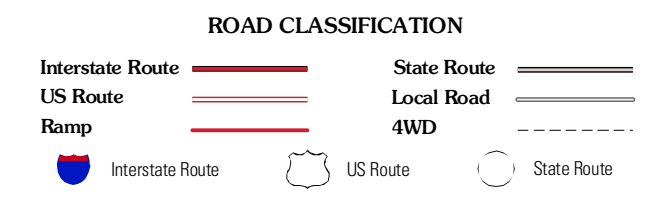
This map was produced to conform with version 0.5.10 of the
draft USGS Standards for 7.5-Minute Quadrangle Maps.
A metadata file associated with this product is also draft version 0.5.10



QUADRANGLE LOCATION

Coko	State Center	LaMalle
Collins	Rhodes	Melbourne
Mingo	Baxter	Baxter SE

ADJOINING 7.5' QUADRANGLES



RHODES, IA
2010