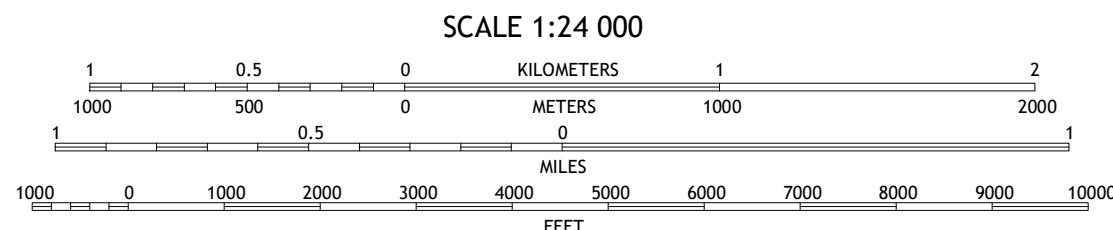
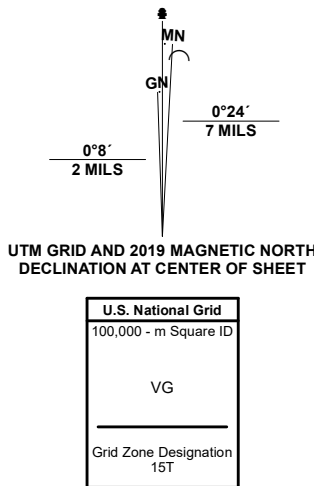


## Produced by the United States Geological Survey

North American Datum of 1983 (NAD83)  
World Geodetic System of 1984 (WGS84). Projection and  
1 000-meter grid/Universal Transverse Mercator, Zone 15T  
This map is not a legal document. Boundaries may be  
generalized for this map scale. Private lands within government  
reservations may not be shown. Obtain permission before  
entering private lands.



Imagery	.....	NAIP	September 17	October 17	2015
Boundaries	.....	U.S. Census Bureau	2010	2015	2015
Names	.....	U.S. Census	GNIS	2008	2021
Hydrography	.....	National Hydrography Dataset	2005	2018	2018
Contours	.....	National Elevation Dataset	2020	2018	2018
Roads	.....	Multiple sources	osm	meta file	2019
Public Land Survey System	.....	BLM	2020	2018	2018
Wetlands	.....	FWS	National Wetlands Inventory	Not Available	Not Available






1	2	3
4		5
6	7	8

- 1 Colo
- 2 State Center
- 3 LaMoille
- 4 Collins
- 5 Melbourne
- 6 Mingo
- 7 Baxter
- 8 Baxter SE

**ROAD CLASSIFICATION**

Expressway		Local Connector	
Secondary Hwy		Local Road	
Ramp		4WD	

 Interstate Route     US Route     State Route

RHODES, IA  
2022

