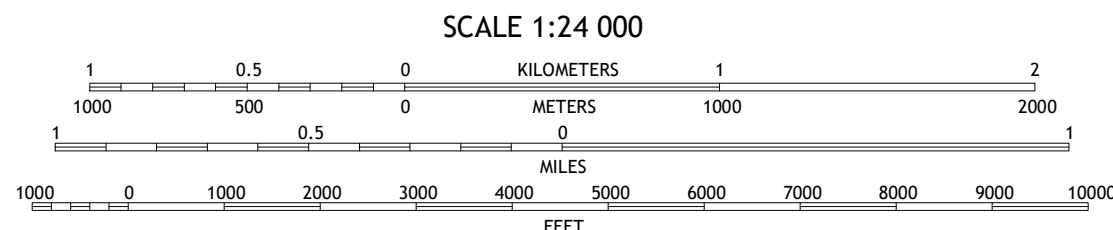
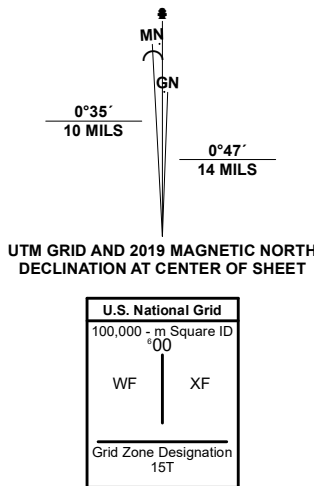


Produced by the United States Geological Survey

North American Datum of 1983 (NAD83)
World Geodetic System of 1984 (WGS84). Projection and
1 000-meter grid/Universal Transverse Mercator, Zone 15T
This map is not a legal document. Boundaries may be
generalized for this map scale. Private lands within government
reservations may not be shown. Obtain permission before
entering private lands.







Imagery	U.S. NAIP	September 17	October 1	2017
Roads	U.S. Census Bureau	2013		2018
Names	U.S. GNIS	1979		2019
Hydrography	National Hydrography Dataset	2006		2018
Contours	National Elevation Dataset	2020		2018
Boundaries	Multiple sources	meta data	file	2019
Public Land Survey System			BLM	2020
Wetlands	FWS National Wetlands Inventory			Not Available






1	2	3
4		5
6	7	8

- 1 Richland
- 2 Brighton
- 3 Wayland
- 4 Fairfield North
- 5 Trenton
- 6 Fairfield South
- 7 Lockridge West
- 8 Lockridge East

ROAD CLASSIFICATION

Expressway		Local Connector	
Secondary Hwy		Local Road	
Ramp		4WD	

 Interstate Route  US Route  State Route

SALINA, IA
2022

