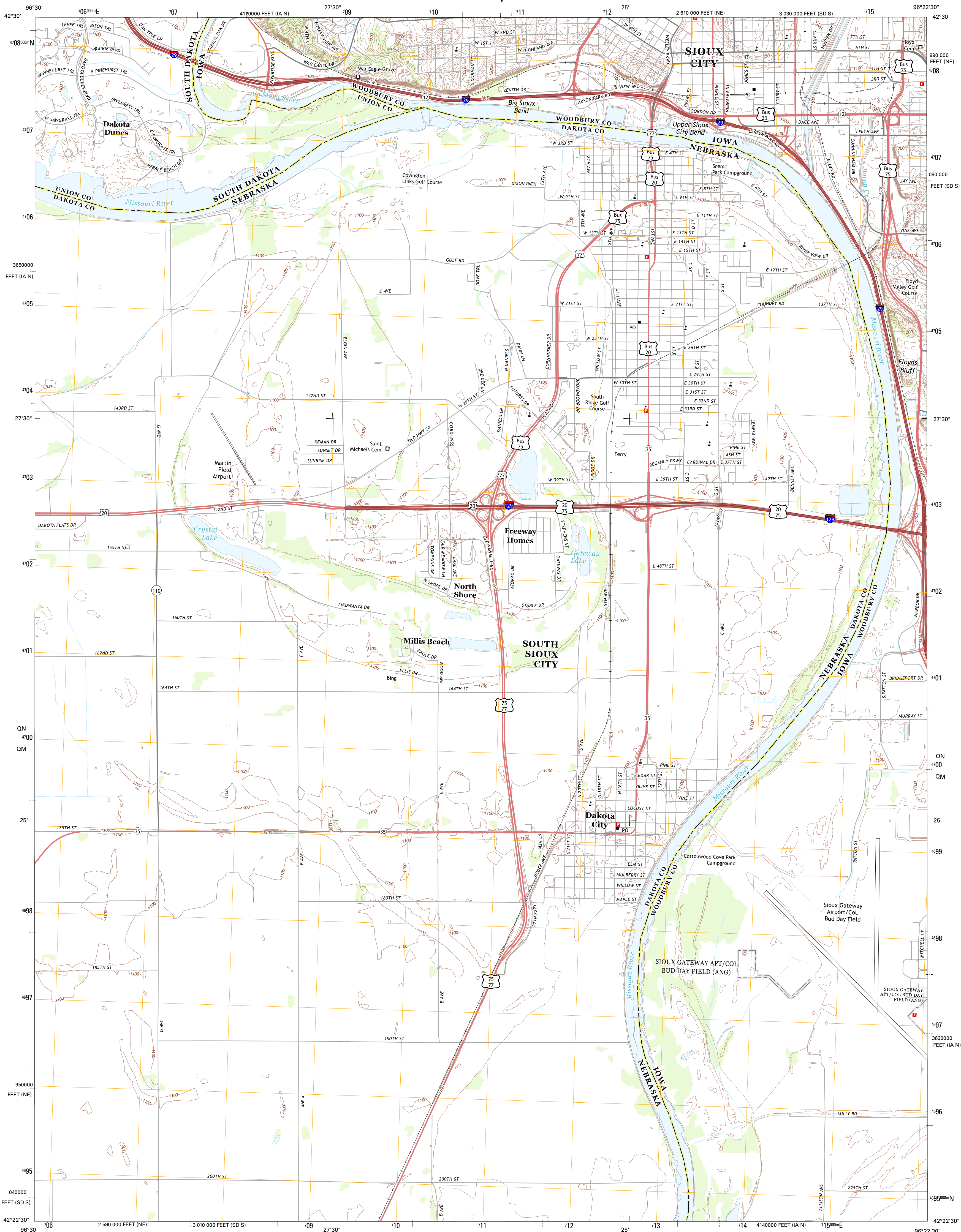




U.S. DEPARTMENT OF THE INTERIOR
U. S. GEOLOGICAL SURVEY

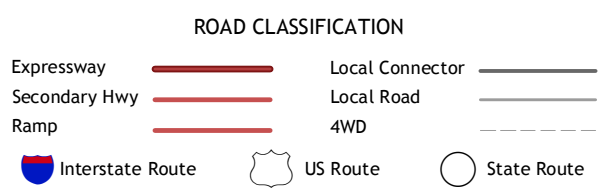
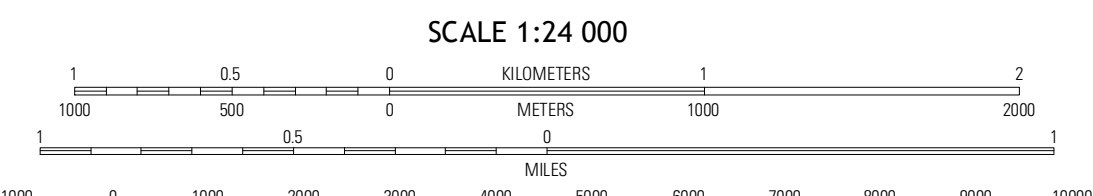
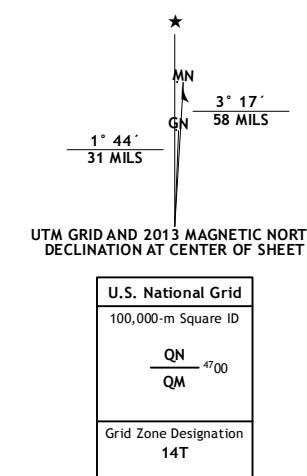


SIOUX CITY SOUTH QUADRANGLE
IOWA-NEBRASKA-SOUTH DAKOTA
7.5-MINUTE SERIES



Produced by the United States Geological Survey
North American Datum of 1983 (NAD83)
World Geodetic System of 1984 (WGS84). Projection and
1 000-meter grid: Universal Transverse Mercator, Zone 14T
10 000-foot ticks: Nebraska Coordinate System of 1983, Iowa
Coordinate System of 1983 (north zone), South Dakota
Coordinate System of 1983 (south zone)

Imagery.....NAIP, July 2012
Roads.....©2006-2012 TomTom
Names.....GNS, 2012
Hydrography.....National Hydrography Dataset, 2012
Contours.....National Elevation Dataset, 1999
Boundaries.....Census, IBWC, IBC, USGS, 1972 - 2012



| | | |
|------------|------------------|----------------|
| Jefferson | Sioux City North | James |
| Jackson | Sioux City South | Sergeant Bluff |
| Emerson SE | Homer | Salix |

SIOUX CITY SOUTH, IA-NE-SD
2013

ADJOINING 7.5 QUADRANGLES