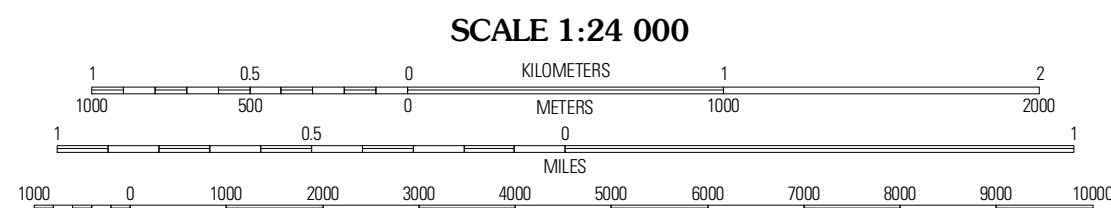
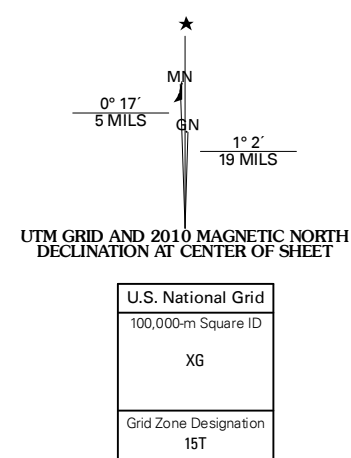




Produced by the United States Geological Survey
North American Datum of 1983 (NAD83)
World Geodetic System of 1984 (WGS84). Projection and
1 000-meter grid: Universal Transverse Mercator, Zone 15T
10 000-foot ticks: Iowa Coordinate System of 1983
(south and north zones)

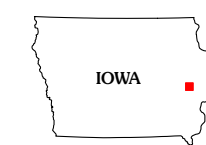
Imagery:.....NAIP, July 2006 - September 2006
Roads:.....US Census Bureau TIGER data
with limited USGS updates, 2004 - 2006
Names:.....GNIS, 2008
Hydrography:.....National Hydrography Dataset, 2006
Contours:.....National Elevation Dataset, 1999



SCALE 1:24 000

CONTOUR INTERVAL 10 FEET

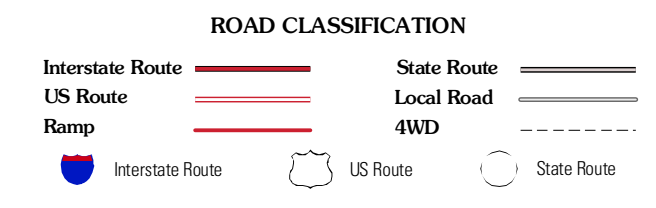
This map was produced to conform with version 0.5.10 of the
draft USGS Standards for 7.5-Minute Quadrangle Maps.
A metadata file associated with this product is also draft version 0.5.10



QUADRANGLE LOCATION

Bertram	Mount Vernon	Mechanicsville
Ely	Solon	Cedar Bluff
Iowa City West	Iowa City East	West Branch

ADJOINING 7.5 QUADRANGLES



SOLOM, IA
2010