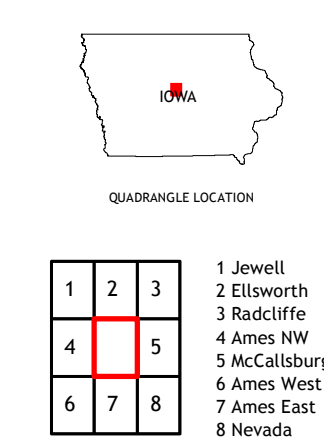
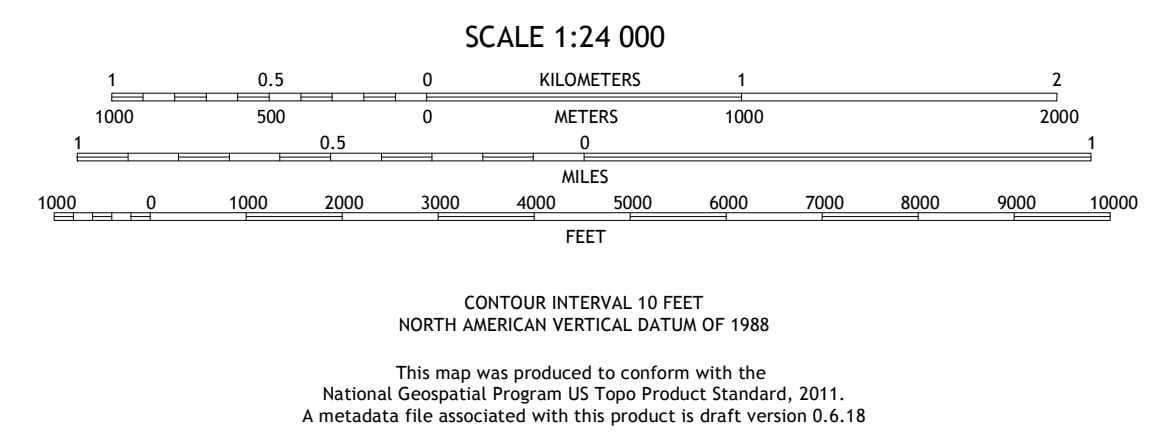
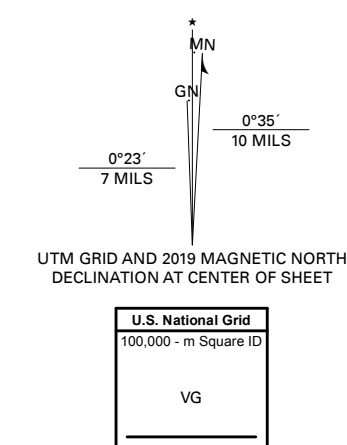


Produced by the United States Geological Survey  
North American Datum of 1983 (NAD83)  
World Geodetic System of 1984 (WGS84). Projection and  
1 000-meter grid/Universal Transverse Mercator, Zone 15T  
This map is not a legal document. Boundaries may be  
generalized for this map scale. Private lands within government  
reservations may not be shown. Obtain permission before  
entering private lands.

Imagery.....NAIP, July 2017 - October 2017  
Roads.....U.S. Census Bureau, 2018  
Names.....GNIS, 1979 - 2018  
Hydrography.....National Hydrography Dataset, 2005 - 2018  
Contours.....National Elevation Dataset, 2012  
Boundaries.....Multiple sources: see metadata file 2016 - 2017  
Public Land Survey System.....BLM, 2017  
Wetlands.....FWS National Wetlands Inventory 2002



**ROAD CLASSIFICATION**

Expressway	Local Connector
Secondary Hwy	Local Road
Ramp	4WD
Interstate Route	US Route
	State Route

**ADJOINING QUADRANGLES**

1	2	3
4	5	6
7	8	

1 Jewell  
2 Ellsworth  
3 Radcliffe  
4 Ames NW  
5 McCallsburg  
6 Ames West  
7 Ames East  
8 Nevada

**STORY CITY, IA**  
2018

