



U.S. DEPARTMENT OF THE INTERIOR  
U. S. GEOLOGICAL SURVEY

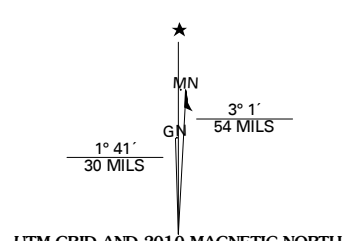


TAYLOR QUADRANGLE  
IOWA  
7.5-MINUTE SERIES

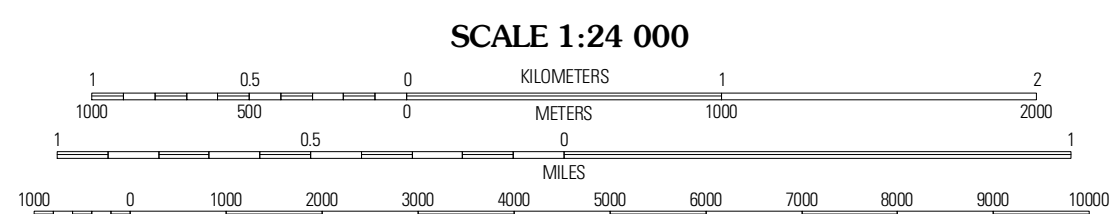


Produced by the United States Geological Survey  
North American Datum of 1983 (NAD83)  
World Geodetic System of 1984 (WGS84). Projection and  
1 000-meter grid: Universal Transverse Mercator, Zone 15T  
10 000-foot ticks: Iowa Coordinate System of 1983  
(south zone)

Imagery.....NAP, September 2006  
Roads.....US Census Bureau TIGER data  
with limited USGS updates, 2004  
Names.....GNIS, 2008  
Hydrography.....National Hydrography Dataset, 2006  
Contours.....National Elevation Dataset, 1999



|                       |                     |
|-----------------------|---------------------|
| U.S. National Grid    | 100,000-m Square ID |
| TF                    |                     |
| Grid Zone Designation | 15T                 |

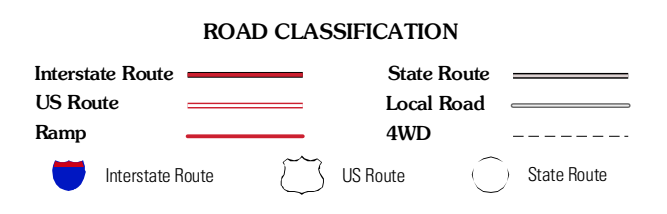


CONTOUR INTERVAL 10 FEET  
This map was produced to conform with version 0.5.10 of the  
draft USGS Standards for 7.5-Minute Quadrangle Maps.  
A metadata file associated with this product is also draft version 0.5.10



|            |         |          |
|------------|---------|----------|
| Underwood  | Neola   | Avoca NW |
| McClelland | Taylor  | Oakland  |
| Mineola    | Troynor | Carson   |

ADJOINING 7.5' QUADRANGLES



TAYLOR, IA  
2010