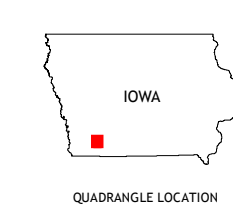
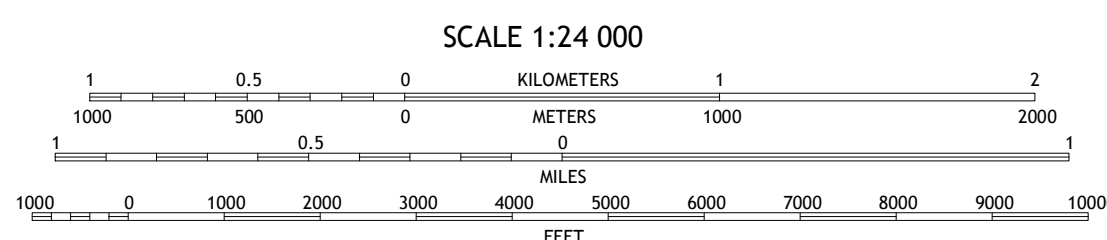
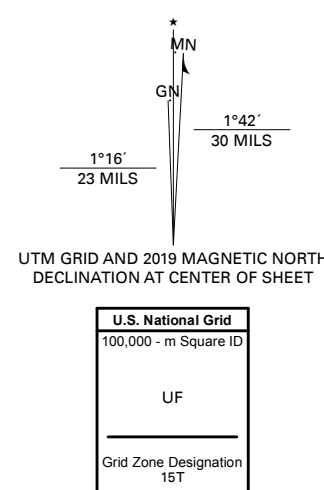


**Produced by the United States Geological Survey**

North American Datum of 1983 (NAD83)  
World Geodetic System of 1984 (WGS84). Projection and  
1 000-meter grid: Universal Transverse Mercator, Zone 15T  
This map is not a legal document. Boundaries may be  
generalized for this map scale. Private lands within government  
reservations may not be shown. Obtain permission before  
entering private lands.

Imagery: NAIP, July 2017 - October 2017  
Roads: U.S. Census Bureau, 2018  
Names: GNS, 1979 - 2018  
Hydrography: National Hydrography Dataset, 2006 - 2018  
Contours: National Elevation Dataset, 2006  
Boundaries: Multiple sources; see metadata file, 2016 - 2017  
Public Land Survey System: BLM, 2017  
Wetlands: FWS National Wetlands Inventory, 2005



1	2	3
4	5	6
7	8	

ADJOINING QUADRANGLES

ROAD CLASSIFICATION	
	Expressway
	Secondary Hwy
	Ramp
	Interstate Route
	US Route
	State Route
	Local Connector
	Local Road
	4WD

VILLISCA, IA  
2018

