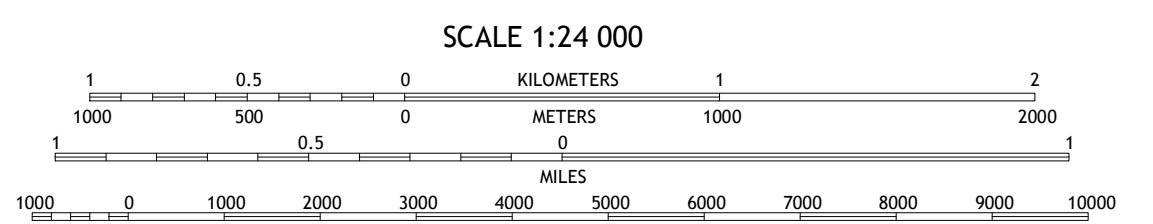
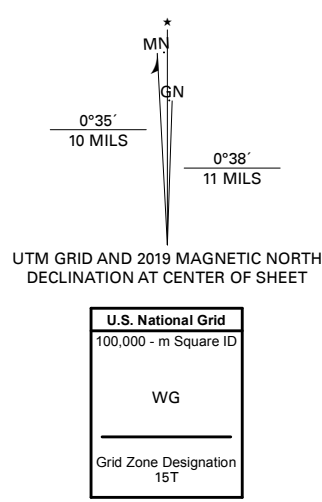


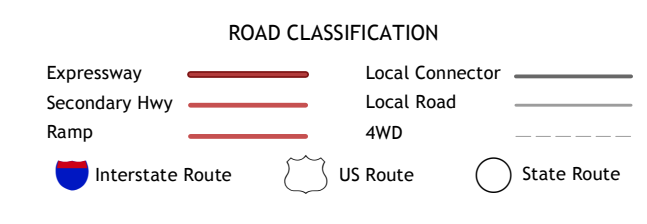
**Produced by the United States Geological Survey**  
North American Datum of 1983 (NAD83)  
World Geodetic System of 1984 (WGS84). Projection and  
1 000-meter grid/Universal Transverse Mercator, Zone 15T  
This map is not a legal document. Boundaries may be  
generalized for this map scale. Private lands within government  
reservations may not be shown. Obtain permission before  
entering private lands.

Imagery.....	N.A.I.P., September 2017 - October 2017
Roads.....	U.S. Census Bureau, 2018
Names.....	GNIS, 1979 - 2018
Hydrography.....	National Hydrography Dataset, 2006 - 2018
Contours.....	National Elevation Dataset, 2012
Boundaries.....	Multiple sources; see metadata file 2016 - 2017
Public Land Survey System.....	BLM, 2017
Wetlands.....	National Wetlands Inventory, 2002



1	2	3
4	5	6
7	8	

ADJOINING QUADRANGLES



- 1 La Porte City  
2 Brandon  
3 Cheney  
4 Garrison  
5 Center Point NW  
6 Keystone North  
7 Van Home  
8 Center Point SW
- VINTON, IA**  
2018

