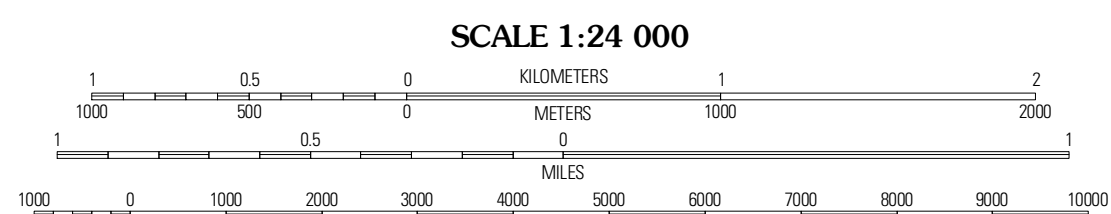





Produced by the United States Geological Survey
North American Datum of 1983 (NAD83)
World Geodetic System of 1984 (WGS84). Projection and
1 000-meter grid: Universal Transverse Mercator, Zone 15T
10 000-foot ticks: Iowa Coordinate System of 1983
(south zone)

Imagery:.....NAP, August 2009
Roads:.....US Census Bureau TIGER data
with limited USGS updates, 2004 - 2005
Names:.....GNIS, 2008
Hydrography:.....National Hydrography Dataset, 2009
Contours:.....National Elevation Dataset, 2005



CONTOUR INTERVAL 10 FEET

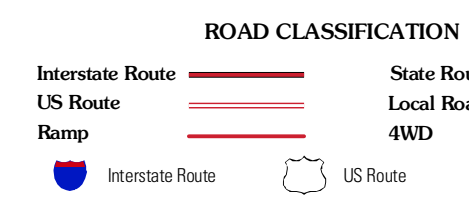
This map was produced to conform with version 0.5.10 of the
draft USGS Standards for 7.5-Minute Quadrangle Maps.
A metadata file associated with this product is also draft version 0.5.10



QUADRANGLE LOCATION

Parthen	Dallas Center	Grimes
Adel	Waukee	Commerce
Earham East	Saint Charles NW	Camming

ADJOINING 7.5' QUADRANGLES



WAUKEE, IA
2010