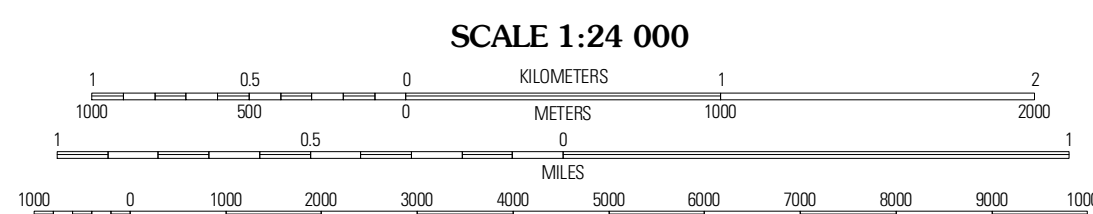

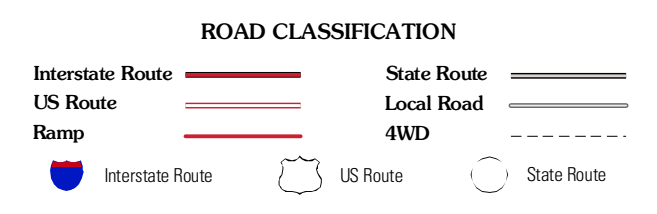
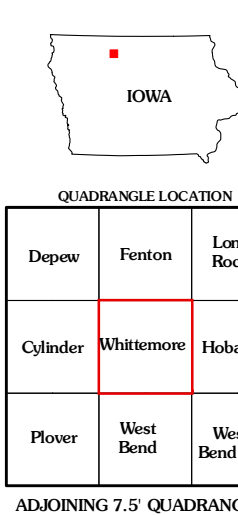




Produced by the United States Geological Survey
North American Datum of 1983 (NAD83)
Roads..... US Census Bureau TIGER data with limited USGS updates, 2005
Names..... GNIS, 2008
Hydrography..... National Hydrography Dataset, 2006
Contours..... National Elevation Dataset, 2005



This map was produced to conform with version 0.5.10 of the draft USGS Standards for 7.5-Minute Quadrangle Maps. A metadata file associated with this product is also draft version 0.5.10



WHITTEMORE, IA
2010