

Produced by the United States Geological Survey North American Datum of 1983 (NAD83) World Geodetic System of 1984 (WGS84) Projection and 1 000-meter grid: Universal Transverse Mercator, Zone 15T 10 000-foot ticks: Iowa Coordinate System of 1983 (north and south zones)

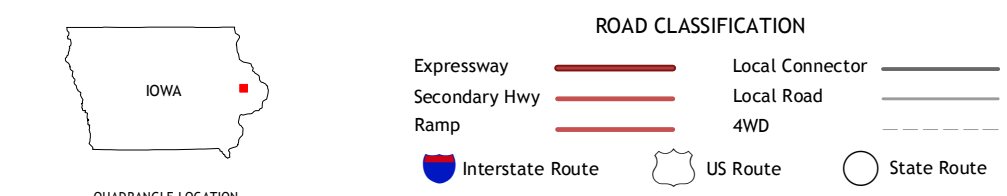
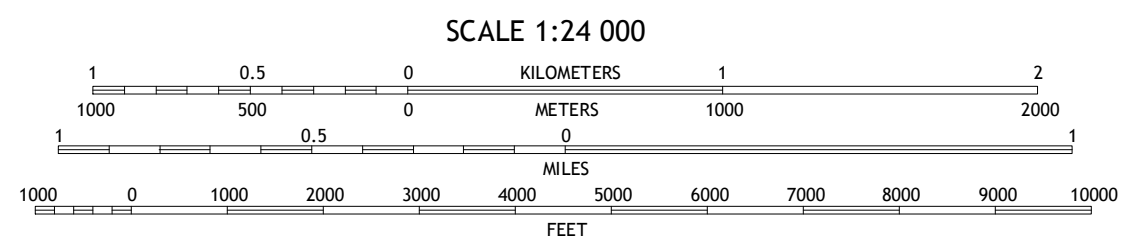
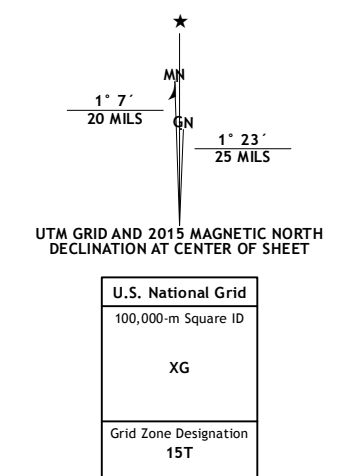


Table with 3 columns and 4 rows showing adjoining quadrangles: 1 Scotch Grove, 2 Canton, 3 Leisure Lake, 4 Wyoming West, 5 Baldwin, 6 Clarence, 7 Oxford Junction, 8 Lost Nation

WYOMING EAST, IA 2015

