

Produced by the United States Geological Survey

North American Datum of 1983 (NAD83) World Geodetic System of 1984 (WGS84) Projection and 1 000-meter grid/Universal Transverse Mercator, Zone 15T

This map is not a legal document. Boundaries may be generalized for this map scale. Private lands within government reservations may not be shown. Obtain permission before entering private lands.

Imagery: NAIP, July 2017 - October 2017 Roads: U.S. Census Bureau, Not Available Names: GNIS, 1979 - 2016 Hydrography: National Hydrography Dataset, 2002 - 2018 Contours: National Elevation Dataset, 1999 Boundaries: Multiple sources; see metadata file 2016 - 2017 Public Land Survey System: BLM, 2017 Wetlands: FWS National Wetlands Inventory 2002

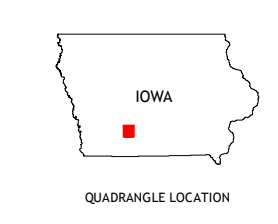
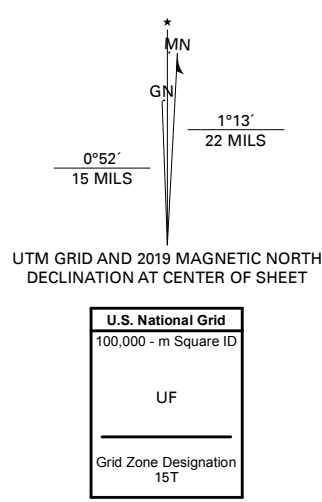
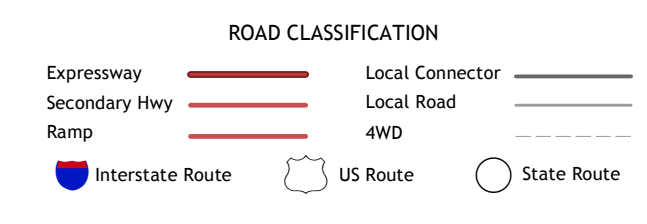


Table with 3 columns and 8 rows showing adjacent quadrangles: 1 Greenfield, 2 Arbor Hill, 3 Pitzer, 4 Orient, 5 Mackburg, 6 Creston West, 7 Creston East, 8 Afton.



ZION, IA 2018

