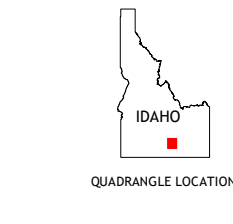
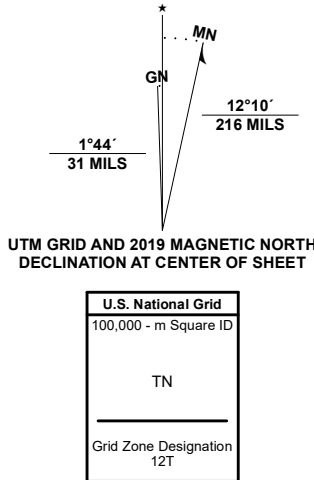


Produced by the United States Geological Survey

North American Datum of 1983 (NAD83)
World Geodetic System of 1984 (WGS84) Projection and
1 000-meter grid/Universal Transverse Mercator, Zone 12T
This map is not a legal document. Boundaries may be
generalized for this map scale. Private lands within government
reservations may not be shown. Obtain permission before
entering private lands.

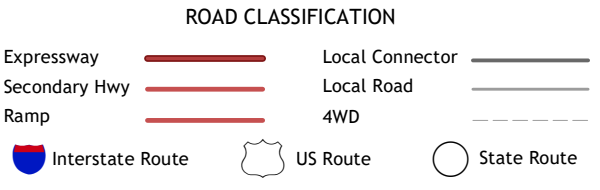
Imagery.....NAIP, June 2017 - January 2018
Roads.....U.S. Census Bureau, 2016
Names.....GNIS, 1979 - 2019
Hydrography.....National Hydrography Dataset, 2002
Contours.....National Elevation Dataset, 2001
Boundaries.....Multiple sources: see metadata file, 2017 - 2018
Public Land Survey System.....BLM, 2019
Wetlands.....FWS National Wetlands Inventory 1984 - 2014



1	2	3
4	5	6
7	8	9

ADJOINING QUADRANGLES

1 Norland
2 Max
3 Minidoka
4 Rupert NW
5 Lake Walcott West
6 Rupert
7 Rupert SE
8 Lake Walcott SW



ACEQUIA, ID
2020



NSN 7540-01-603-0000
USGS X 2 4 K 8 8
NSA REF NO.