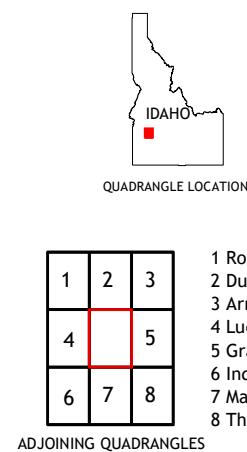
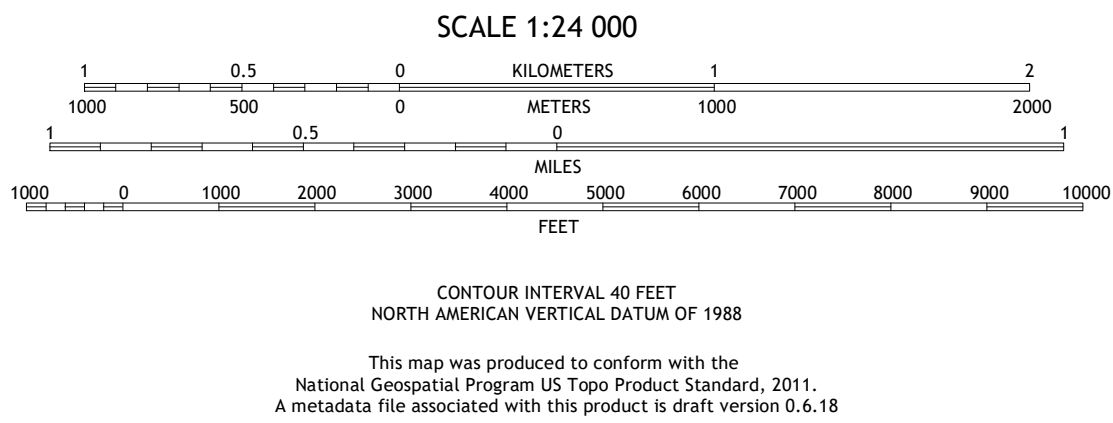
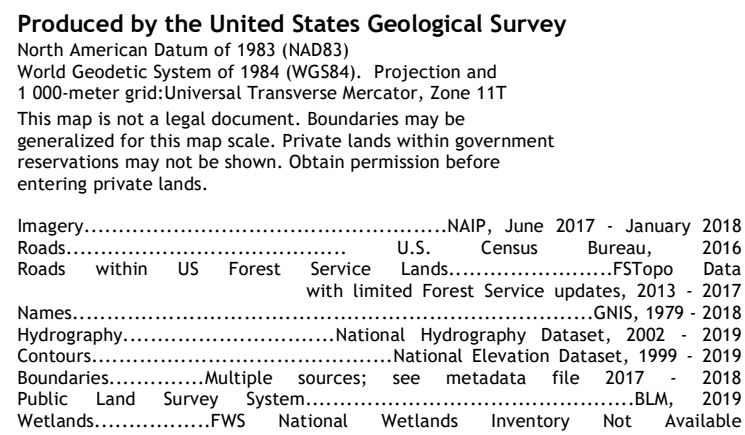














ARROWROCK DAM QUADRANGLE
IDAHO
7.5-MINUTE SERIES



ROAD CLASSIFICATION

Expressway 	Local Connector 
Secondary Hwy	Local Road
Ramp 	4WD 
 Interstate Route	 US Route
 FS Primary Route	 FS Passenger Route
	 FS High Clearance Route
	 State Route

Check with local Forest Service unit
for current travel conditions and restrictions.

ARROWROCK DAM, ID
2020