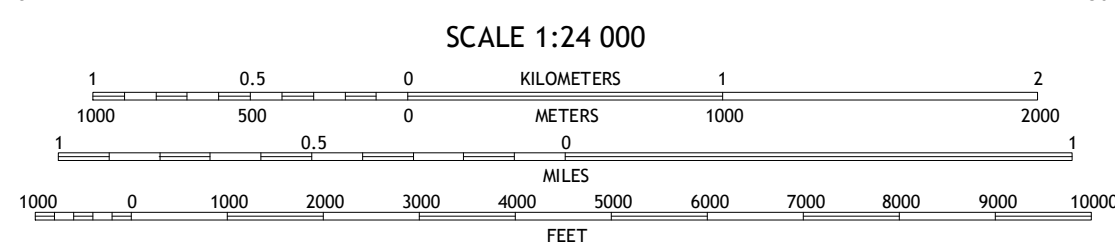
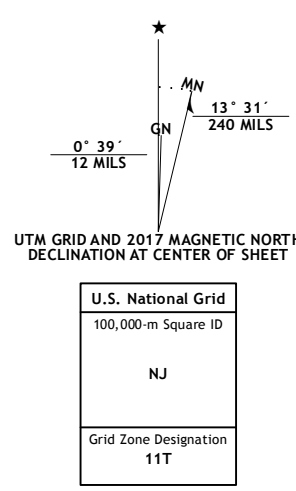


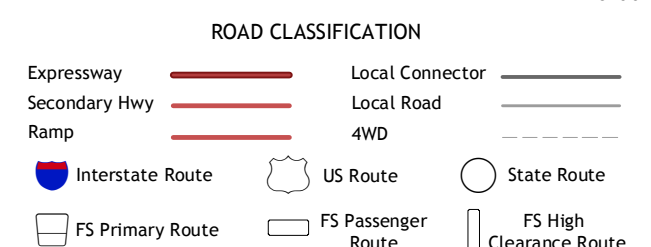
Produced by the United States Geological Survey North American Datum of 1983 (NAD83) World Geodetic System of 1984 (WGS84) Projection and 1 000-meter grid: Universal Transverse Mercator, Zone 11T 10 000-foot ticks: Idaho Coordinate System of 1983 (west zone)

This map is not a legal document. Boundaries may be generalized for this map scale. Private lands within government reservations may not be shown. Obtain permission before entering private lands.



CONTOUR INTERVAL 40 FEET NORTH AMERICAN VERTICAL DATUM OF 1988 This map was produced to conform with the National Geospatial Program US Topo Product Standard, 2011. A metadata file associated with this product is draft version 0.6.19

ADJOINING QUADRANGLES table with 8 cells containing numbers 1-8 and corresponding place names: 1 High Valley, 2 Packer John Mountain, 3 Pyle Creek, 4 Dry Buck Valley, 5 Garden Valley, 6 Horseshoe Bend, 7 Harris Creek Summit, 8 Placerville



Check with local Forest Service unit for current travel conditions and restrictions.

BANKS, ID 2017

