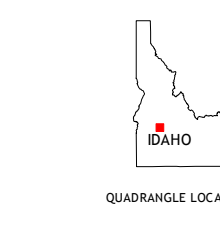
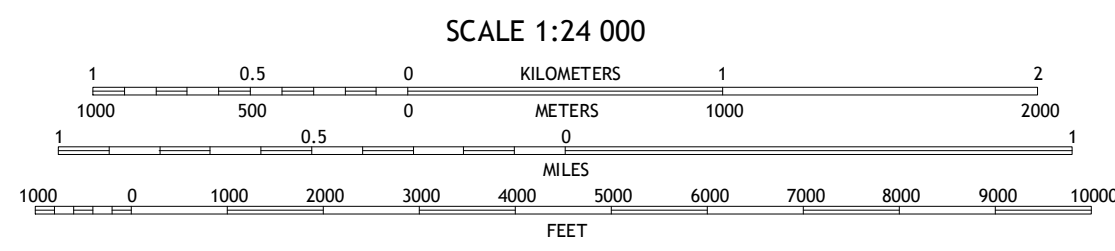
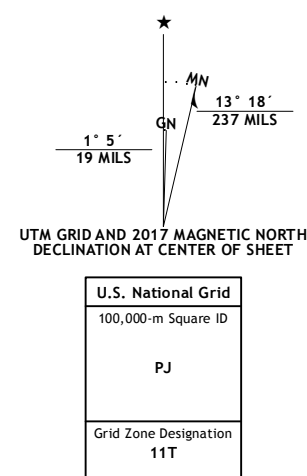


Produced by the United States Geological Survey North American Datum of 1983 (NAD83) World Geodetic System of 1984 (WGS84) Projection and 1000-meter grid: Universal Transverse Mercator, Zone 11T 10 000-foot ticks: Idaho Coordinate System of 1983 (west zone) This map is not a legal document. Boundaries may be generalized for this map scale. Private lands within government reservations may not be shown. Obtain permission before entering private lands.



ROAD CLASSIFICATION

Expressway	Local Connector
Secondary Hwy	Local Road
Ramp	4WD
Interstate Route	US Route
FS Primary Route	FS Passenger Route
	FS High Clearance Route

ADJOINING QUADRANGLES

1	2	3
4	5	6
7	8	

1 Lowman
2 Jackson Peak
3 Tye Mountain
4 Big Owl Creek
5 Swanholm Peak
6 Barber Flat
7 Grand Mountain
8 Phifer Creek

BEAR RIVER, ID 2017

