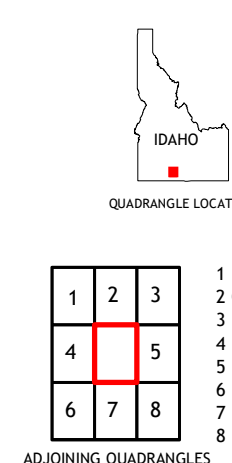
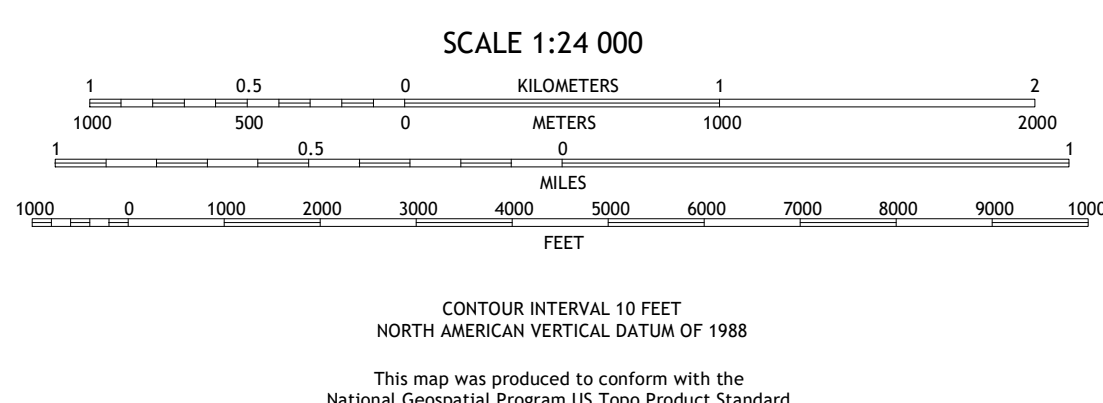



**Produced by the United States Geological Survey**  
North American Datum of 1983 (NAD83)  
World Geodetic System of 1984 (WGS84), Projection and  
1 000-meter grid/Universal Transverse Mercator, Zone 11T  
This map is not a legal document. Boundaries may be  
generalized for this map scale. Private lands within government  
reservations may not be shown. Obtain permission before  
entering private lands.

Imagery:.....NAIP, July 2019 - August 2019  
Roads:.....U.S. Census Bureau, 2016  
Names:.....GNIS, 1979 - 2000  
Hydrography:.....National Hydrography Dataset, 2003 - 2023  
Contours:.....National Elevation Dataset, 2002  
Boundaries:.....Multiple sources; see metadata file, 2021 - 2022  
Public Land Survey System:.....BLM, 2019  
Wetlands:.....FWS National Wetlands Inventory 1984 - 1984



- 1 Buhl
- 2 Clover
- 3 Filer
- 4 Roseworth NE
- 5 Berger
- 6 Roseworth SE
- 7 Hollister SE
- 8 Hollister

