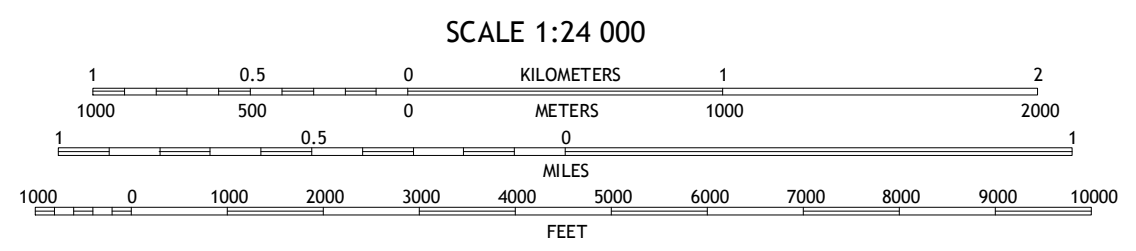
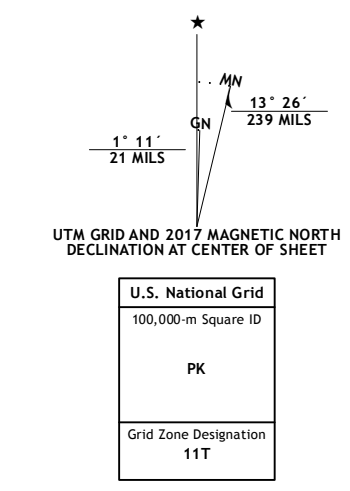


Produced by the United States Geological Survey North American Datum of 1983 (NAD83) World Geodetic System of 1984 (WGS84)...



CONTOUR INTERVAL 80 FEET NORTH AMERICAN VERTICAL DATUM OF 1988 This map was produced to conform with the National Geospatial Program US Topo Product Standard, 2011.

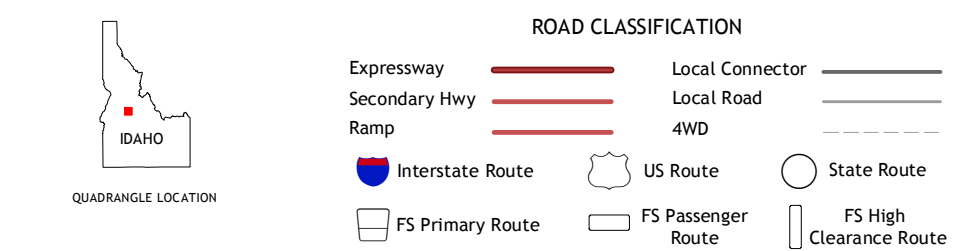


Table with 8 columns and 8 rows showing elevation ranges for vegetation types: 1 Yellow Pine, 2 Stibnite, 3 Rainbow Peak, 4 Chicopee Peak, 5 Big Baldy, 6 Pistol Lake, 7 Chinoak Mountain, 8 Artillery Dome.

Check with local Forest Service unit for current travel conditions and restrictions. BIG CHIEF CREEK, ID 2017

