

Produced by the United States Geological Survey North American Datum of 1983 (NAD83) World Geodetic System of 1984 (WGS84) Projection and 1 000-meter grid: Universal Transverse Mercator, Zone 11T 10 000-foot ticks: Nevada Coordinate System of 1983 (east zone), Idaho Coordinate System of 1983 (west zone)

Imagery: NAIP, August 2009 - July 2010 Roads: ©2006-2011 TomTom Roads within US Forest Service Lands: FSSTopo Data with limited Forest Service updates, 2009 Names: ©2011 GNIS, 2011 Hydrography: National Hydrography Dataset, 2009 Contours: National Elevation Dataset, 2002 Boundaries: Census, IBWC, IBC, USGS, 1972 - 2010

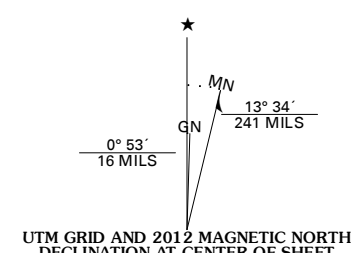
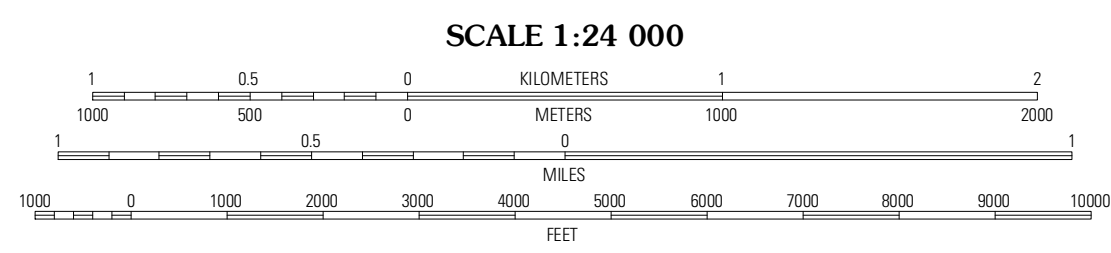
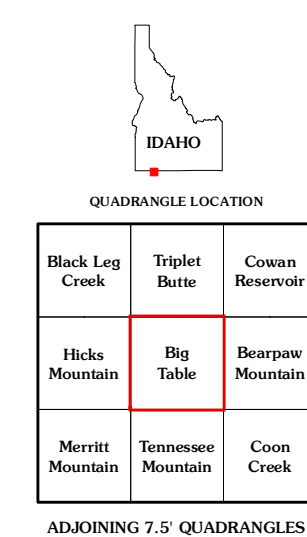


Table with 2 columns: U.S. National Grid (100,000m Square ID) and Grid Zone Designation (11T)



CONTOUR INTERVAL 40 FEET NORTH AMERICAN VERTICAL DATUM OF 1988 This map was produced to conform with the National Geospatial Program US Topo Product Standard, 2011. A metadata file associated with this product is draft version 0.6.1



ROAD CLASSIFICATION legend table with symbols for Interstate Route, US Route, Ramp, FS Primary Route, State Route, Local Road, 4WD, FS Passenger Route, and FS High Clearance Route.

Check with local Forest Service unit for current travel conditions and restrictions.

BIG TABLE, ID-NV 2012

ADJOINING 7.5' QUADRANGLES