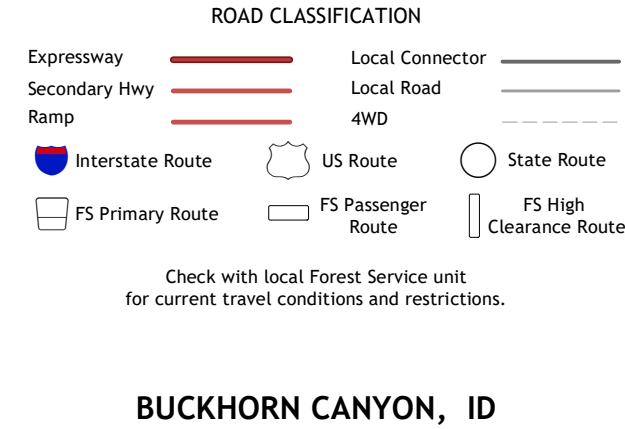
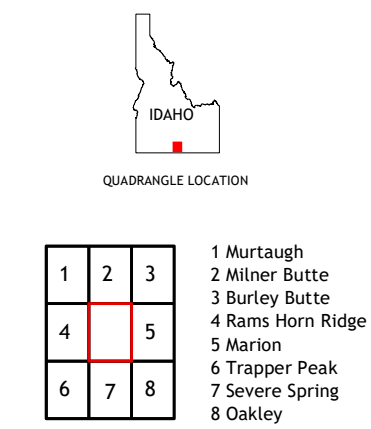
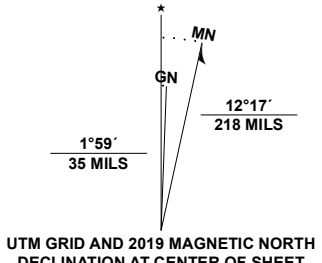


Produced by the United States Geological Survey  
North American Datum of 1983 (NAD83)  
World Geodetic System of 1984 (WGS84). Projection and  
1 000-meter grid: Universal Transverse Mercator, Zone 11T  
This map is not a legal document. Boundaries may be  
generalized for this map scale. Private lands within government  
reservations may not be shown. Obtain permission before  
entering private lands.

Imagery.....N.A.P., June 2017 - January 2018  
Roads.....U.S. Census Bureau, 2016  
Roads within US Forest Service Lands.....FS Topo  
Data with limited Forest Service updates, 2013 - 2017  
Names.....G.N.S., 1979 - 2020  
Hydrography.....National Hydrography Dataset, 2002 - 2020  
Contours.....National Elevation Dataset, 1999 - 2008  
Boundaries.....Multiple sources: see metadata file 2017  
Public Land Survey System.....B.L.M., 2019  
Wetlands.....FWS National Wetlands Inventory 1984 - 1986



BUCKHORN CANYON, ID  
2020

