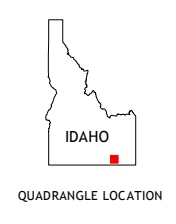
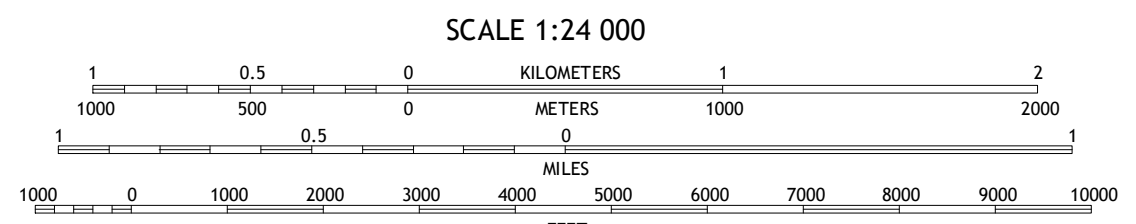



Produced by the United States Geological Survey
North American Datum of 1983 (NAD83)
World Geodetic System of 1984 (WGS84)
Projection and 1 000-meter grid: Universal Transverse Mercator, Zone 12T
10 000-foot ticks: Idaho Coordinate System of 1983 (east zone)
This map is not a legal document. Boundaries may be generalized for this map scale. Private lands within government reservations may not be shown. Obtain permission before entering private lands.



ROAD CLASSIFICATION table listing symbols for Expressway, Secondary Hwy, Ramp, Interstate Route, US Route, FS Primary Route, Local Connector, Local Road, 4WD, State Route, FS High, and Clearance Route.

ADJOINING QUADRANGLES table listing adjacent quadrangles 1 through 8: 1 Deep Creek Peak, 2 Arbon, 3 Dairy Creek, 4 Cedarhill, 5 Daniels, 6 Holbrook, 7 Sheep Creek Spring, 8 Ireland Springs.

BUIST, ID 2017

