

Produced by the United States Geological Survey North American Datum of 1983 (NAD83) World Geodetic System of 1984 (WGS84)...

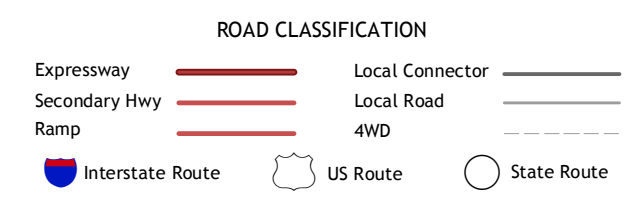
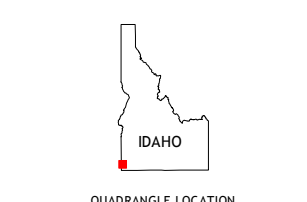
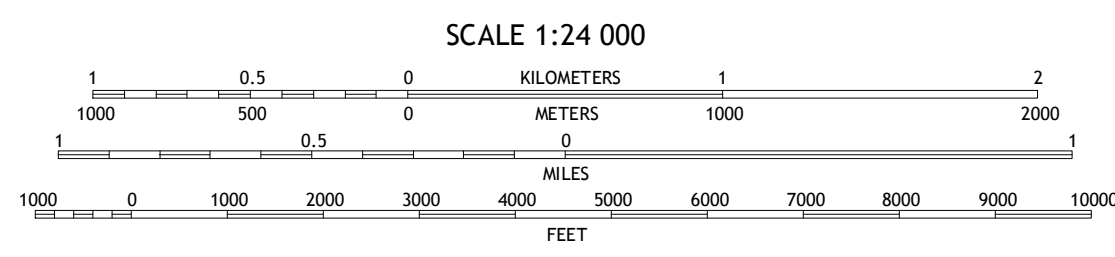
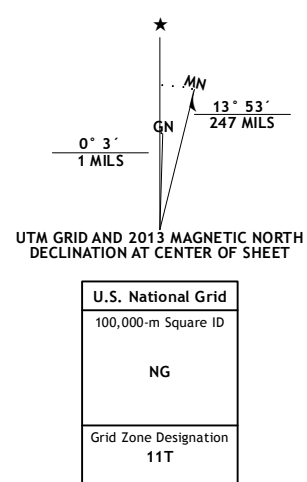


Table with 3 columns: Deacon Crossing, Redhead Ridge, Smith Creek, Beaver Charlie Breaks, Bull Basin Camp, Red Basin, Defeat Butte, Spring Creek Basin, Grassy Ridge.

CONTOUR INTERVAL 40 FEET NORTH AMERICAN VERTICAL DATUM OF 1988 This map was produced to conform with the National Geospatial Program US Topo Product Standard, 2011.

BULL BASIN CAMP, ID 2013

