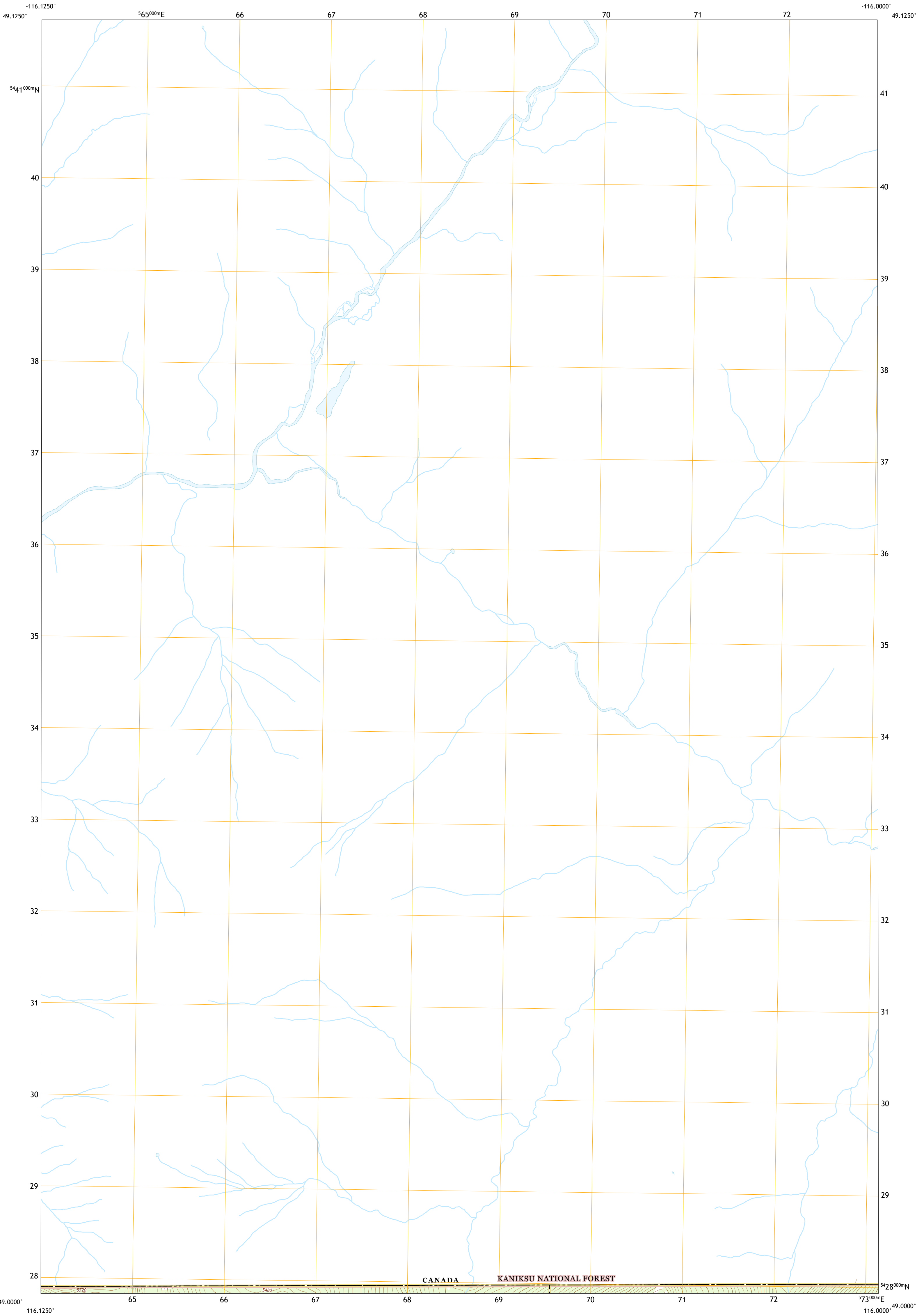




U.S. DEPARTMENT OF THE INTERIOR  
U.S. GEOLOGICAL SURVEY

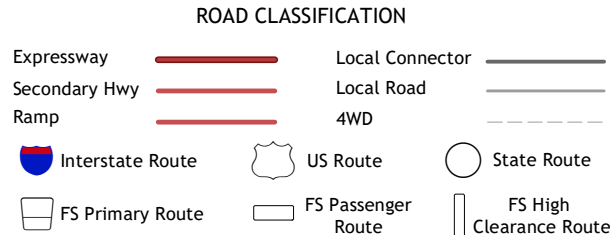
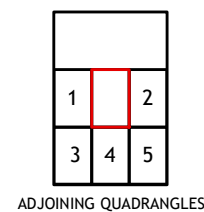
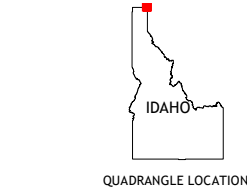
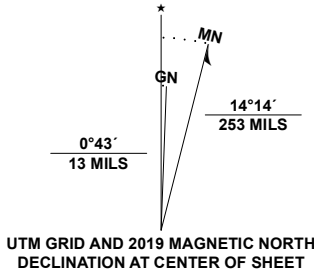


CANUCK PEAK OE N QUADRANGLE  
IDAHO - MONTANA  
7.5-MINUTE SERIES



Produced by the United States Geological Survey

North American Datum of 1983 (NAD83)  
World Geodetic System of 1984 (WGS84). Projection and  
1 000-meter grid: Universal Transverse Mercator, Zone 11U  
This map is not a legal document. Boundaries may be  
generalized for this map scale. Private lands within government  
reservations may not be shown. Obtain permission before  
entering private lands.  
Imagery.....NAIP, September 2015 - January 2018  
Roads.....U.S. Census Bureau, Not Available  
Roads within US Forest Service Lands.....FSTopo Data  
with limited Forest Service updates, Not Available  
Names.....National Hydrography Dataset, 1899 - 2019  
Contours.....National Elevation Dataset, 2000  
Boundaries.....Multiple sources; see metadata file, 2015  
Public Land Survey System.....BLM, 2018 - 2019  
Wetlands.....FWS National Wetlands Inventory Not Available



Check with local Forest Service unit  
for current travel conditions and restrictions.

CANUCK PEAK OE N, ID, BC, MT  
2020

