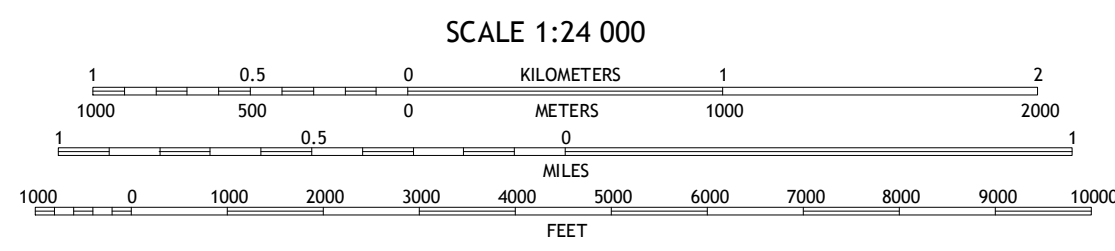
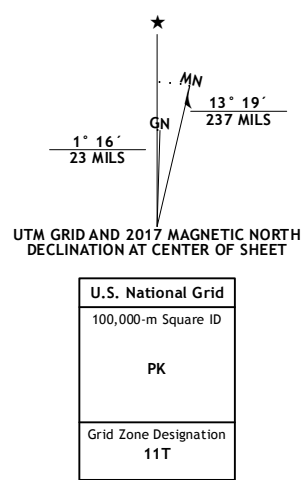


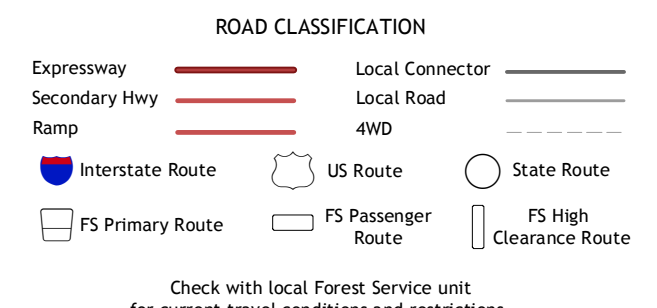
Produced by the United States Geological Survey North American Datum of 1983 (NAD83) World Geodetic System of 1984 (WGS84). Projection and 1 000-meter grid: Universal Transverse Mercator, Zone 11T 10 000-foot ticks: Idaho Coordinate System of 1983 (central and west zones)

This map is not a legal document. Boundaries may be generalized for this map scale. Private lands within government reservations may not be shown. Obtain permission before entering private lands. Imagery: January 2016 Roads: U.S. Census Bureau, 2015 - 2016 Roads within US Forest Service Lands: FSTopo Data with limited Forest Service updates, 2012 - 2016 Names: GNS, 2016 Hydrography: National Hydrography Dataset, 2016 Contours: National Elevation Dataset, 2002 Boundaries: Multiple sources; see metadata file 1972 - 2016 Public Land Survey System: BLM, 2015 Wetlands: FWS National Wetlands Inventory 1977 - 2014



CONTOUR INTERVAL 40 FEET NORTH AMERICAN VERTICAL DATUM OF 1988 This map was produced to conform with the National Geospatial Program US Topo Product Standard, 2011. A metadata file associated with this product is draft version 0.6.19

ADJOINING QUADRANGLES table with 8 cells containing adjacent quadrangle names like 1 Big Soldier Mountain, 2 Soldier Creek, etc.



Check with local Forest Service unit for current travel conditions and restrictions.

CAPE HORN LAKES, ID 2017

