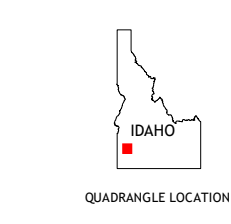
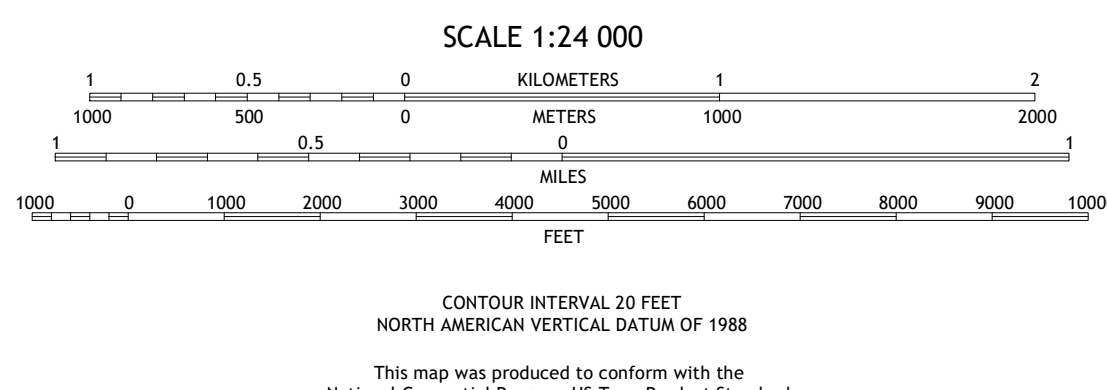
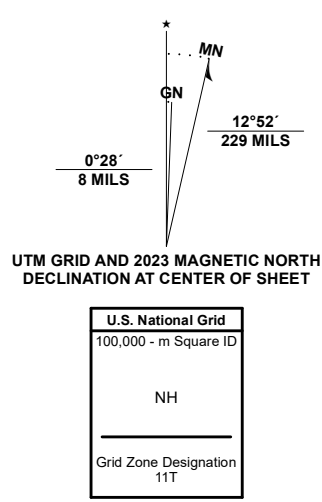


Produced by the United States Geological Survey
North American Datum of 1983 (NAD83)
World Geodetic System of 1984 (WGS84). Projection and
1 000-meter grid: Universal Transverse Mercator, Zone 11T
This map is not a legal document. Boundaries may be
generalized for this map scale. Private lands within government
reservations may not be shown. Obtain permission before
entering private lands.

Imagery:.....NAIP, July 2019 - July 2019
U.S. Census Bureau, 2016
Names:.....GNIS, 1979 - 2021
Hydrography:.....National Hydrography Dataset, 2004 - 2022
Contours:.....National Elevation Dataset, 2001
Boundaries:.....Multiple sources; see metadata file 2021 - 2022
Public Land Survey System:.....BLM, 2019
Wetlands:.....FWS National Wetlands Inventory 1981 - 1983



1	2	3
4	5	6
7	8	

ADJOINING QUADRANGLES

ROAD CLASSIFICATION	
Expressway	Local Connector
Secondary Hwy	Local Road
Ramp	4WD
Interstate Route	US Route
	State Route

