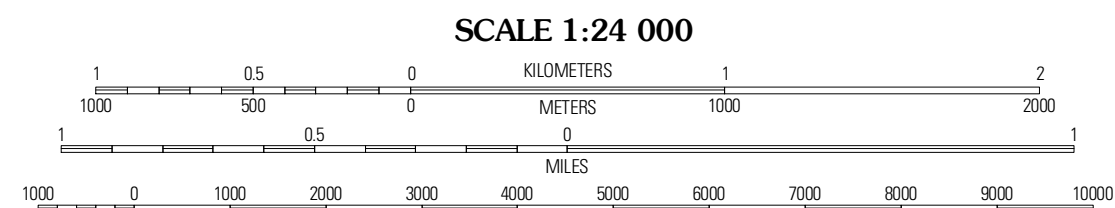





Produced by the United States Geological Survey  
North American Datum of 1983 (NAD83)  
Roads.....©2006-2010 Tele Atlas  
Roads within US Forest Service Lands.....FS Topo Data  
with limited Forest Service updates, 2009  
Names.....GNIS, 2009  
Hydrography.....National Hydrography Dataset, 2009  
Contours.....National Elevation Dataset, 2002

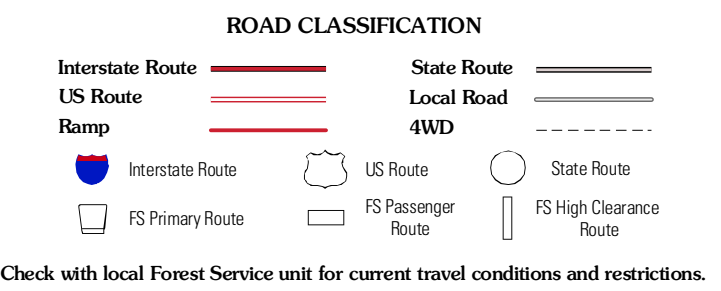


CONTOUR INTERVAL 40 FEET  
NORTH AMERICAN VERTICAL DATUM OF 1988  
This map was produced to conform with version 0.5.10 of the  
draft USGS Standards for 7.5-Minute Quadrangle Maps.  
A metadata file associated with this product is draft version 0.5.13

QUADRANGLE LOCATION

Wilkins Peak	Parks Peak	Profile Gap
Timpan Mountain	Caton Lake	Yellow Pine
White Rock Peak	Log Mountain	Chicoot Peak

ADJOINING 7.5 QUADRANGLES



**CATON LAKE, ID**  
2011