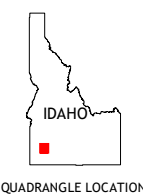
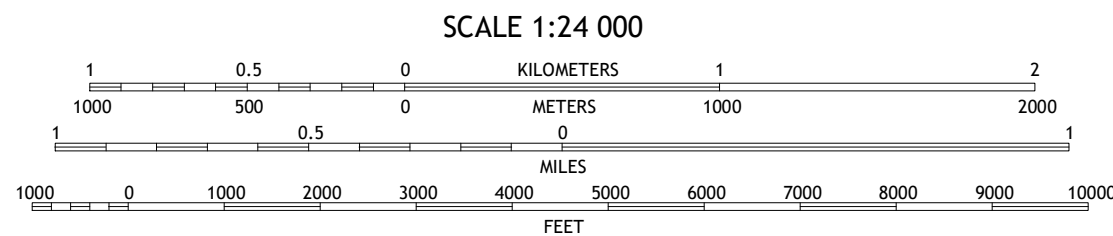
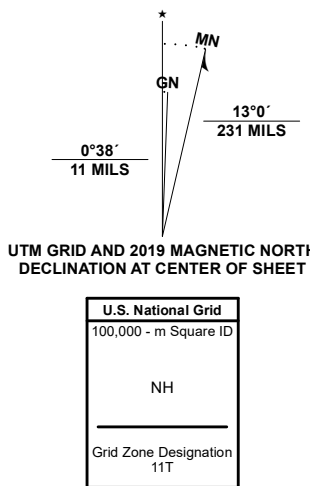


## Produced by the United States Geological Survey

World Aeronautical Datum of 1983 (NAD83)  
 North Geodetic System of 1984 (NGS84). Projection and  
 1 000 meter grid-Universal Transverse Mercator, Zone 11T  
 This map is not a legal document. Boundaries may be  
 generalized for this map scale. Private lands within government  
 reservations may not be shown. Obtain permission before  
 entering private lands.

Imagery.....	NAP	June 17	January 2018
.....	Census	Bureau	2016
Names.....	GNIS	1979	1992
Hydrography.....	National Hydrography Dataset	2002	2019
Contours.....	National Elevation Dataset	2002	2019
.....	.....	2017	2018
Public Land Survey System.....	.....	BLM	2019
Wetlands.....	FWS National Wetlands Inventory	Not Available	








1	2	3
4		5
6	7	8

JOINING QUADRANGLES

- 1 Vinson Wash
- 2 Grand View
- 3 C J Strike Dam
- 4 Purjue Canyon
- 5 Little Valley
- 6 O X Lake
- 7 Big Horse Basin Gap
- 8 Hole In Rock

### ROAD CLASSIFICATION

Expressway		Local Connector	
Secondary Hwy		Local Road	
Ramp		4WD	

 Interstate Route     US Route     State Route

CHALK HILLS, ID  
2020

