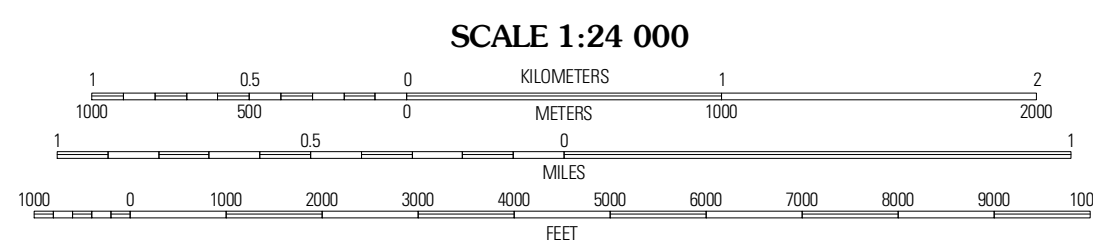



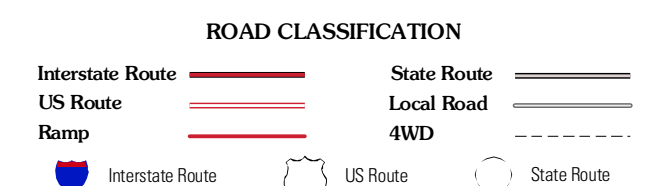
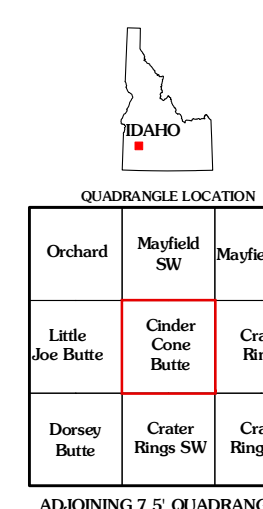


Produced by the United States Geological Survey  
North American Datum of 1983 (NAD83)  
Roads..... 02/06-2010 Tele Atlas  
Hydrography..... National Hydrography Dataset, 2009  
Contours..... National Elevation Dataset, 2001

Imagery..... N/AIP, July 2009  
Roads..... 02/06-2010 Tele Atlas  
Names..... GNS, 2008  
Hydrography..... National Hydrography Dataset, 2009  
Contours..... National Elevation Dataset, 2001



CONTOUR INTERVAL 20 FEET  
NORTH AMERICAN VERTICAL DATUM OF 1988  
This map was produced to conform with version 0.5.10 of the  
draft USGS Standards for 7.5-Minute Quadrangle Maps.  
A metadata file associated with this product is draft version 0.5.11



QUADRANGLE LOCATION

Orchard	Mayfield SW	Mayfield SE
Little Joe Butte	Cinder Cone Butte	Crater Rings
Dovey Butte	Crater Rings SW	Crater Rings SE

ADJOINING 7.5' QUADRANGLES

CINDER CONE BUTTE, ID  
2010