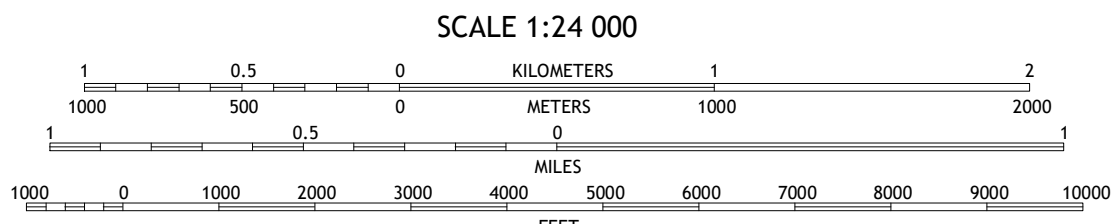
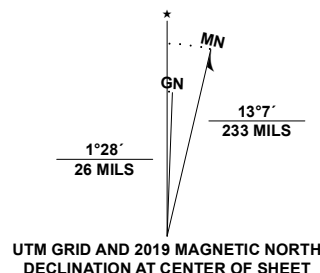


Produced by the United States Geological Survey

North American Datum of 1983 (NAD83)
World Geodetic System of 1984 (WGS84). Projection and
1 000-meter grid: Universal Transverse Mercator, Zone 11T
This map is not a legal document. Boundaries may be
generalized for this map scale. Private lands within government
reservations may not be shown. Obtain permission before
entering private lands.

Imagery.....	NAIP, October 2017 - January 2018	
Roads.....	U.S. Census Bureau, Not Available	
Roads within US Forest Service Lands.....	Forest Service, Not Available	
Names.....	with limited Forest Service updates, GMS, 1979 - 2020	
Hydrography.....	National Hydrography Dataset, 2001 - 2019	
Contours.....	National Elevation Dataset, 2002	
Boundaries.....	Multiple sources; see metadata file 2015	
Public Land Survey System.....	BLM, 2019	
Wetlands.....	FWS National Wetlands Inventory, Not Available	















QUADRANGLE LOCATION

1	2	3
4		5
6	7	8

- 1 Arctic Point
- 2 Devils Teeth Rapid
- 3 Waugh Mountain
- 4 Wapiti Creek
- 5 Cottonwood Butte
- 6 Acorn Butte
- 7 Vinegar Hill
- 8 Papoose Peak

ROAD CLASSIFICATION

Expressway		Local Connector	
Secondary Hwy		Local Road	
Ramp		4WD	

 Interstate Route	 US Route	 State Route
 FS Primary Route	 FS Passenger Route	 FS High Clearance Route

Check with local Forest Service unit
for current travel conditions and restrictions.

COLD MEADOWS, ID
2020

