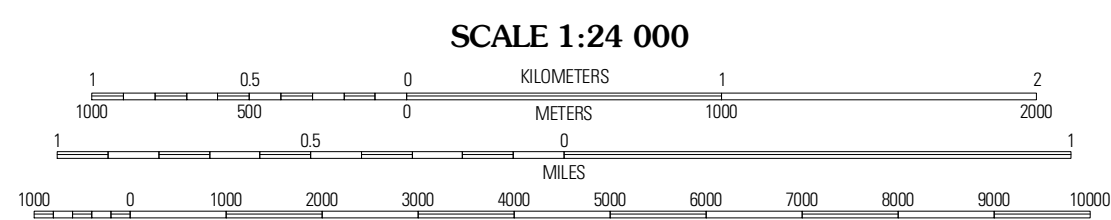





Produced by the United States Geological Survey
North American Datum of 1983 (NAD83)
World Geodetic System of 1984 (WGS84). Projection and
1 000-meter grid: Universal Transverse Mercator, Zone 12T
(central zone)
10 000-foot ticks: Idaho Coordinate System of 1983
(central zone)

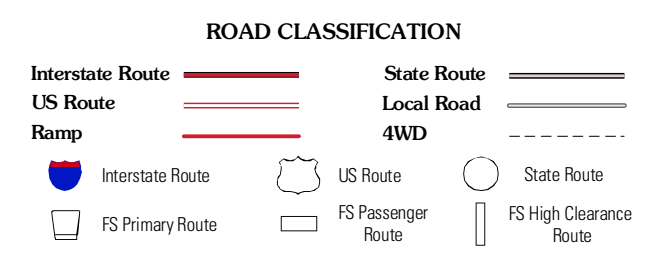
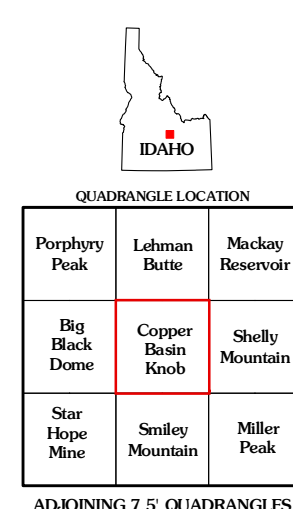
Images.....NIP, July 2009
Roads.....©2006-2010 Tele Atlas
Roads within US Forest Service Lands.....FS Topo Data
with limited Forest Service updates, 2009
Names.....GNIS, 2009
Hydrography.....National Hydrography Dataset, 2009
Contours.....National Elevation Dataset, 2002



SCALE 1:24 000

CONTOUR INTERVAL 40 FEET
NORTH AMERICAN VERTICAL DATUM OF 1988

This map was produced to conform with version 0.5.10 of the
draft USGS Standards for 7.5-Minute Quadrangle Maps.
A metadata file associated with this product is draft version 0.5.13



Check with local Forest Service unit
for current travel conditions and restrictions.

COPPER BASIN KNOB, ID
2011

QUADRANGLE LOCATION

Porphyry Peak	Lehman Butte	Mackay Reservoir
Big Black Dome	Copper Basin Knob	Shelby Mountain
Star Hope Mine	Snowy Mountain	Miller Peak

ADJOINING 7.5 QUADRANGLES