

Produced by the United States Geological Survey
North American Datum of 1983 (NAD83)
World Geodetic System of 1984 (WGS84)
Projection and 1 000-meter grid: Universal Transverse Mercator, Zone 11T
This map is not a legal document. Boundaries may be generalized for this map scale. Private lands within government reservations may not be shown. Obtain permission before entering private lands.

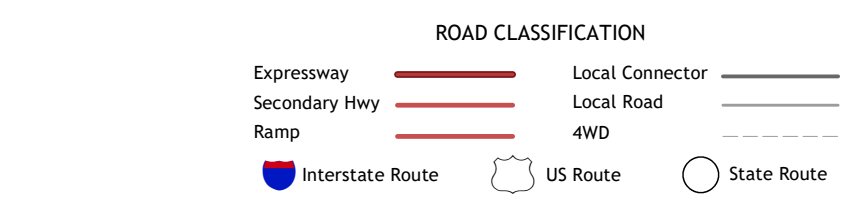
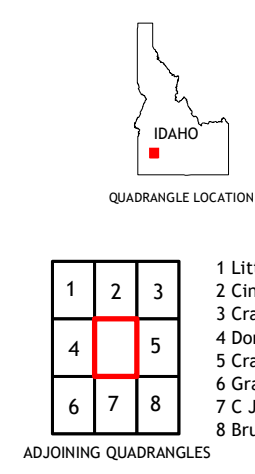
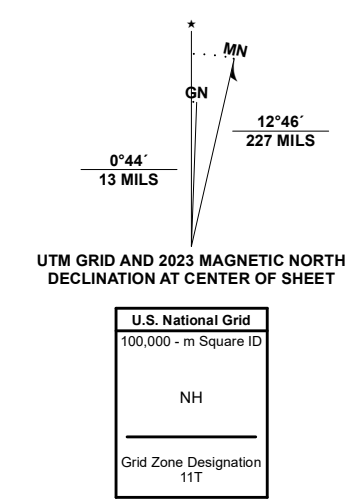


Table with 3 columns and 3 rows showing adjacent quadrangles: 1, 2, 3; 4, 5; 6, 7, 8.

- 1 Little Joe Butte
2 Cinder Cone Butte
3 Crater Rings
4 Dorsy Butte
5 Crater Rings SE
6 Grand View
7 C J Strike Dam
8 Brunneau

