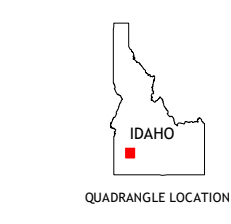
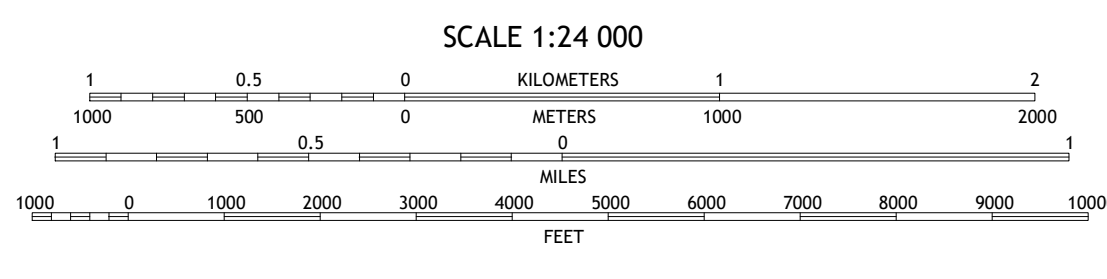
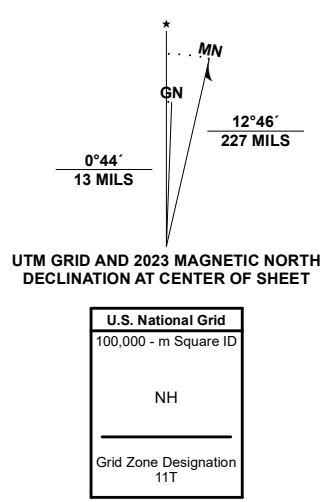


Produced by the United States Geological Survey
North American Datum of 1983 (NAD83)
World Geodetic System of 1984 (WGS84) Projection and
1 000-meter grid/Universal Transverse Mercator, Zone 11T
This map is not a legal document. Boundaries may be
generalized for this map scale. Private lands within government
reservations may not be shown. Obtain permission before
entering private lands.

Imagery.....NAIP, June 2019 - July 2019
Roads.....U.S. Census Bureau, 2016
Names.....GNIS, 2008 - 2023
Hydrography.....National Hydrography Dataset, 2002 - 2022
Contours.....National Elevation Dataset, 2001
Boundaries.....Multiple sources: see metadata file 2020 - 2022
Public Land Survey System.....BLM, 2019
Wetlands.....FWS National Wetlands Inventory 1981 - 1984



1	2	3
4	5	6
7	8	

ADJOINING QUADRANGLES

- 1 Little Joe Butte
- 2 Cinder Cone Butte
- 3 Crater Rings
- 4 Darsey Butte
- 5 Crater Rings SE
- 6 Grand View
- 7 C J Strike Dam
- 8 Brunneau

ROAD CLASSIFICATION

	Expressway		Local Connector
	Secondary Hwy		Local Road
	Ramp		4WD
	Interstate Route		US Route
			State Route

