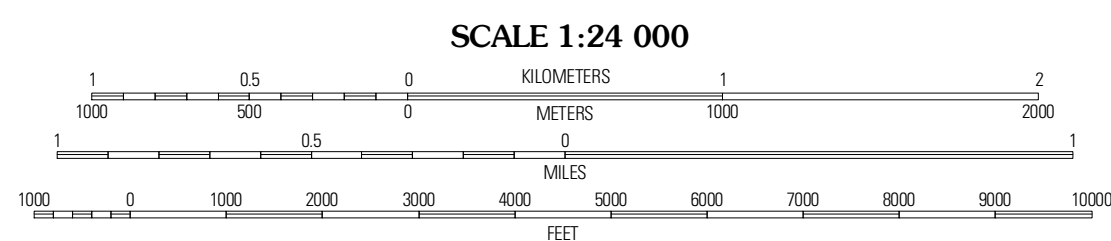



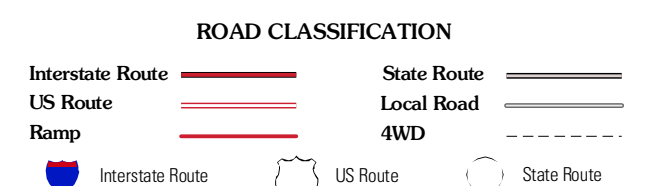
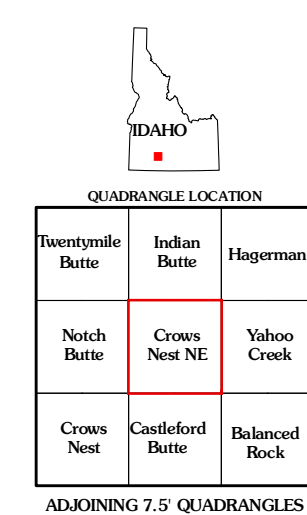


Produced by the United States Geological Survey
North American Datum of 1983 (NAD83)
Roads: 62006-2010 T-6 Atlas
Projection and 1 000-meter grid: Universal Transverse Mercator, Zone 11T
10 000-foot ticks: Idaho Coordinate System of 1983
(west and central zones)

Imagery: NAIP, July 2009 - August 2009
Roads: 62006-2010 T-6 Atlas
Names: GNIS, 2008
Hydrography: National Hydrography Dataset, 2009
Contours: National Elevation Dataset, 2002



CONTOUR INTERVAL 20 FEET
NORTH AMERICAN VERTICAL DATUM OF 1988
This map was produced to conform with version 0.5.10 of the
draft USGS Standards for 7.5-Minute Quadrangle Maps.
A metadata file associated with this product is draft version 0.5.11



CROWS NEST NE, ID
2010