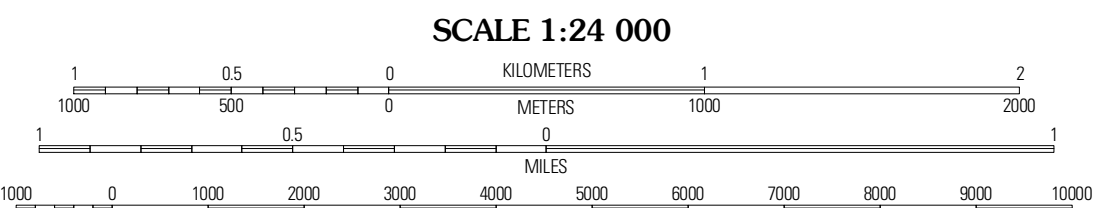
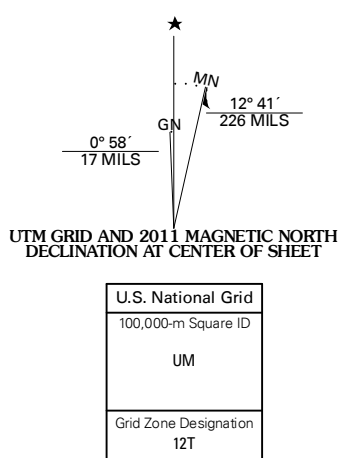
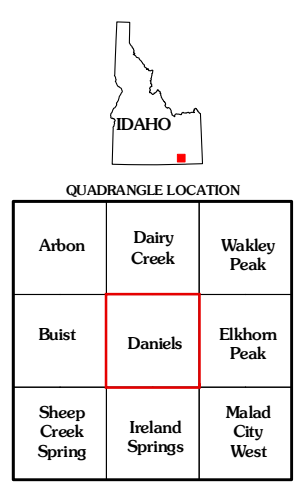


Produced by the United States Geological Survey  
North American Datum of 1983 (NAD83)  
World Geodetic System of 1984 (WGS84) Projection and  
1 000-meter grid; Universal Transverse Mercator, Zone 12T  
10 000-foot ticks; Idaho Coordinate System of 1983  
(east zone)

Imagery.....NAP, June 2009  
Roads.....2006-2010 Tele Atlas  
Roads within US Forest Service Lands.....FS Topo Data  
with limited Forest Service updates, 2009  
Names.....GNIS, 2009  
Hydrography.....National Hydrography Dataset, 2009  
Contours.....National Elevation Dataset, 2002



CONTOUR INTERVAL 40 FEET  
NORTH AMERICAN VERTICAL DATUM OF 1988  
This map was produced to conform with version 0.5.10 of the  
draft USGS Standards for 7.5-Minute Quadrangle Maps.  
A metadata file associated with this product is draft version 0.5.13



**ROAD CLASSIFICATION**

Interstate Route	State Route	Local Road
US Route	4WD	
Ramp		

Interstate Route  
 US Route  
 Ramp  
 State Route  
 4WD  
 Local Road  
 FS Primary Route  
 FS Passenger Route  
 FS High Clearance Route

Check with local Forest Service unit  
for current travel conditions and restrictions.

**DANIELS, ID**  
2011

ADJOINING 7.5 QUADRANGLES