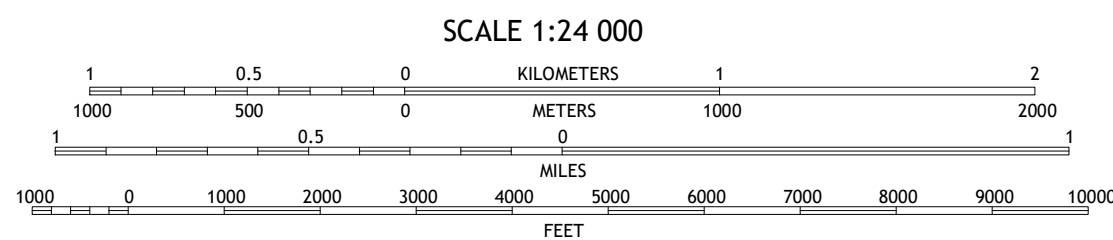
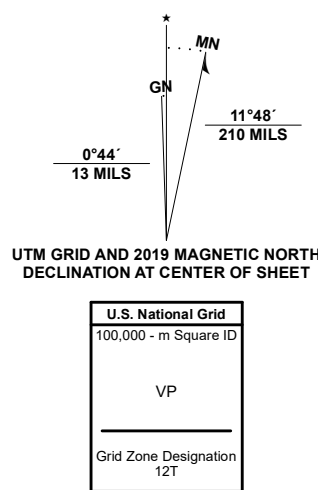


Produced by the United States Geological Survey
 Washington, D.C. 20508-6088

North American Datum of 1983 (NAD83)
World Geodetic System of 1984 (WGS84). Projection and
1 000-meter grid: Universal Transverse Mercator, Zone 12T
This map is not a legal document. Boundaries may be
generalized for this map scale. Private lands within government
reservations may not be shown. Obtain permission before
entering private lands.

Imagery.....	NAPJ, June 2017	January 2018
Roads.....	U.S. Census Bureau,	2016
Names.....		GNIS, 1979 - 2020
Hydrography.....	National Hydrography Dataset, 2002	2020
Contours.....	National Elevation Dataset,	2001
Boundaries.....	Multiple sources; see metadata file	2017 - 2018
Public Land Survey System.....		BLM, 2019
Wetlands.....	FWS National Wetlands Inventory	1980



CONTOUR INTERVAL 10 FEET
NORTH AMERICAN VERTICAL DATUM OF 1988

This map was produced to conform with the
National Geospatial Program US Topo Product Standard, 2011.
A metadata file associated with this product is draft version 0.6.18










QUADRANGLE LOCATION

1	2	3
4		5
6	7	8

- 1 Hamer
- 2 Market Lake NE
- 3 Plano
- 4 Market Lake
- 5 Menan Buttes
- 6 Roberts
- 7 Lewisville
- 8 Rigby

ROAD CLASSIFICATION

Expressway  Local Connector 
Secondary Hwy Local Road
Ramp  4WD 
 Interstate Route  US Route  State Route

DEER PARKS, ID
2020

