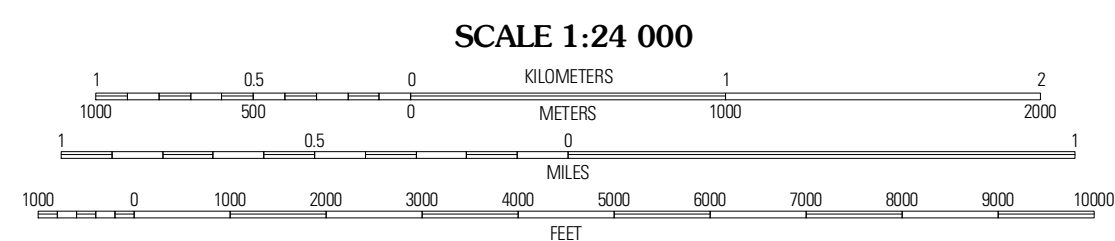



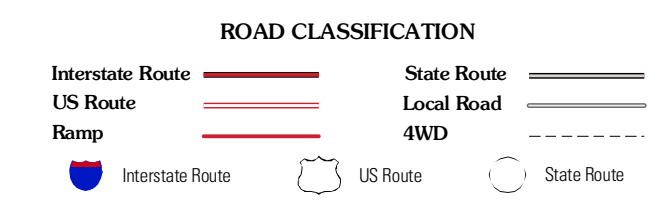
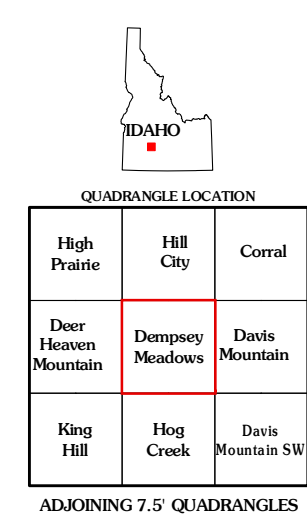


Produced by the United States Geological Survey  
North American Datum of 1983 (NAD83)  
Roads..... 02/06-2010 Tele Atlas  
World Geodetic System of 1984 (WGS84). Projection and  
1 000-meter grid; Universal Transverse Mercator, Zone 11T  
10 000-foot ticks; Idaho Coordinate System of 1983  
(west and central zones)

Imagery..... NAIP, July 2009 - August 2009  
Roads..... 02/06-2010 Tele Atlas  
Names..... GNS, 2008  
Hydrography..... National Hydrography Dataset, 2009  
Contours..... National Elevation Dataset, 2002



CONTOUR INTERVAL 40 FEET  
NORTH AMERICAN VERTICAL DATUM OF 1988  
This map was produced to conform with version 0.5.10 of the  
draft USGS Standards for 7.5-Minute Quadrangle Maps.  
A metadata file associated with this product is draft version 0.5.11



**DEMPSEY MEADOWS, ID**  
2010