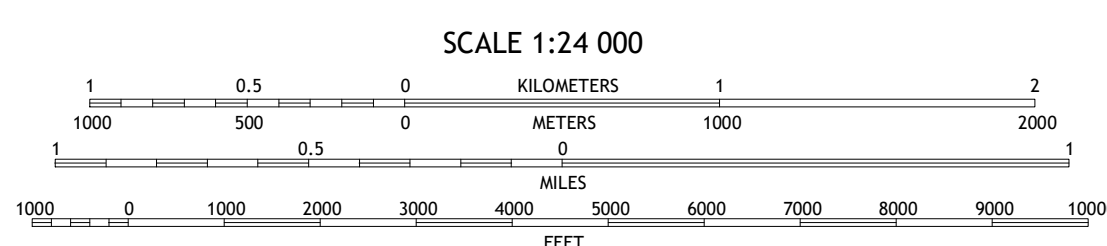
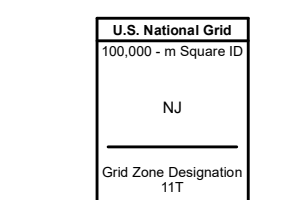



Produced by the United States Geological Survey

North American Datum of 1983 (NAD83) World Geodetic System of 1984 (WGS84) Projection and 1 000-meter grid/Universal Transverse Mercator, Zone 11T This map is not a legal document. Boundaries may be generalized for this map scale. Private lands within government reservations may not be shown. Obtain permission before entering private lands.

Imagery.....NAIP, July 2019 - July 2019  
Roads.....U.S. Census Bureau, 2016  
Roads within US Forest Service Lands.....FS Topo Data with limited Forest Service updates, 2013  
Names.....National Hydrography Dataset, 2001 - 2022  
Hydrography.....National Hydrography Dataset, 2001 - 2022  
Contours.....National Elevation Dataset, 2019  
Boundaries.....Multiple sources; see metadata file 2017 - 2022  
Public Land Survey System.....BLM, 2019  
Wetlands.....FWS National Wetlands Inventory 1981 - 2009



CONTOUR INTERVAL 40 FEET NORTH AMERICAN VERTICAL DATUM OF 1988 This map was produced to conform with the National Geospatial Program US Topo Product Standard.



ADJOINING QUADRANGLES

1	2	3
4	5	6
7	8	9

1 Oia  
2 High Valley  
3 Packer John Mountain  
4 Webbs Creek  
5 Banks  
6 Montour  
7 Horseshoe Bend  
8 Harris Creek Summit

ROAD CLASSIFICATION

Expressway	Local Connector
Secondary Hwy	Local Road
Ramp	4WD
Interstate Route	US Route
FS Primary Route	FS Passenger Route
	FS High Clearance Route

Check with local Forest Service units for current travel conditions and restrictions.

DRY BUCK VALLEY, ID 2024

