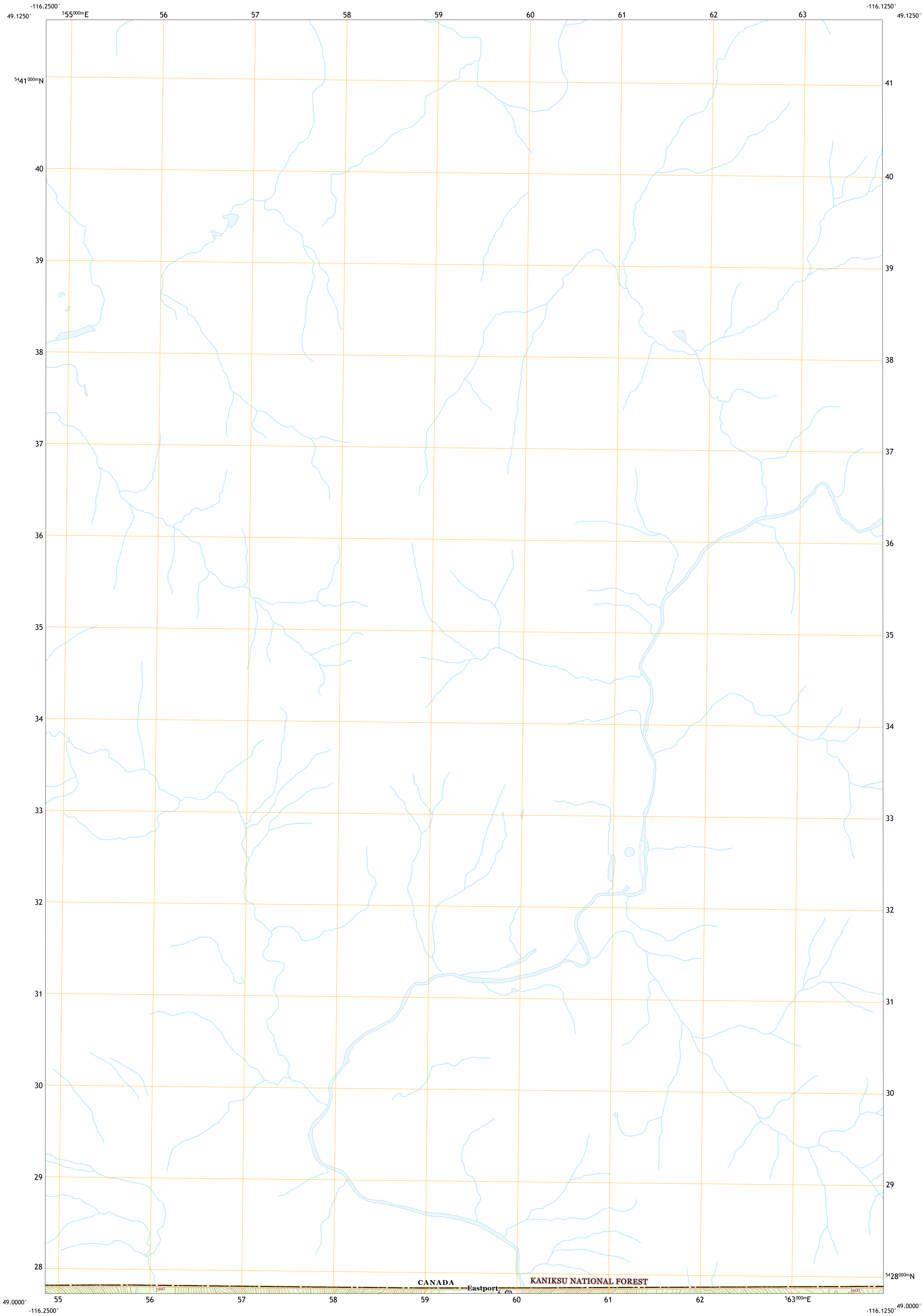




U.S. DEPARTMENT OF THE INTERIOR  
U.S. GEOLOGICAL SURVEY



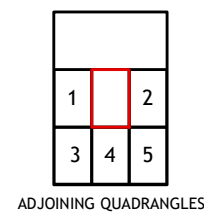
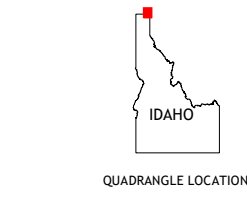
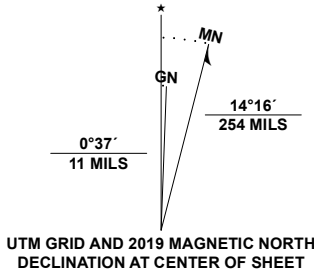
EASTPORT OE N QUADRANGLE  
IDAHO - BOUNDARY COUNTY  
7.5-MINUTE SERIES



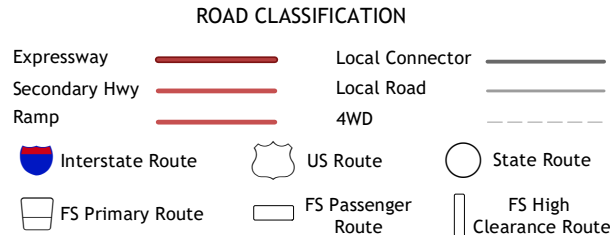
Produced by the United States Geological Survey

North American Datum of 1983 (NAD83)  
World Geodetic System of 1984 (WGS84), Projection and  
1 000-meter grid: Universal Transverse Mercator, Zone 11U  
This map is not a legal document. Boundaries may be  
generalized for this map scale. Private lands within government  
reservations may not be shown. Obtain permission before  
entering private lands.

Imagery.....NAIP, October 2017 - January 2018  
Roads.....U.S. Census Bureau, Not Available  
Roads within US Forest Service Lands.....FS Topo Data  
with limited Forest Service updates, 2013  
Names.....GNIS, 2015 - 2016  
Hydrography.....National Hydrography Dataset, 1899 - 2019  
Contours.....National Elevation Dataset, 2000  
Boundaries.....Multiple sources; see metadata file, 2015  
Public Land Survey System.....BLM, 2019  
Wetlands.....FWS National Wetlands Inventory, Not Available



1 Hall Mountain OE N  
2 Canuck Peak OE N  
3 Hall Mountain  
4 Eastport  
5 Canuck Peak



Check with local Forest Service unit  
for current travel conditions and restrictions.

EASTPORT OE N, ID, BC  
2020



NSN 7564-016-363-813  
NSA REF NO. USGSX24K75913