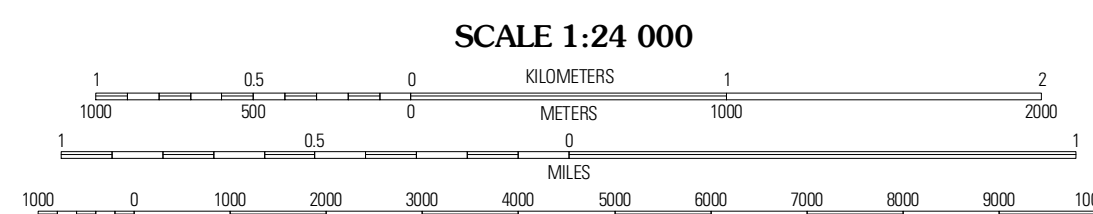
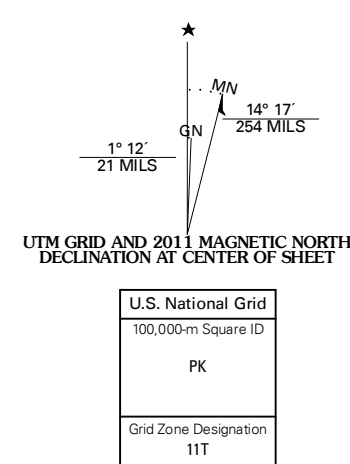


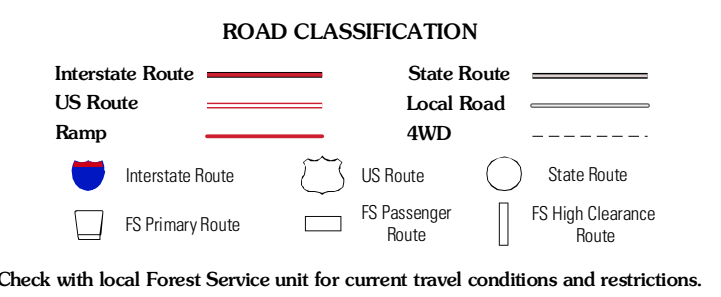
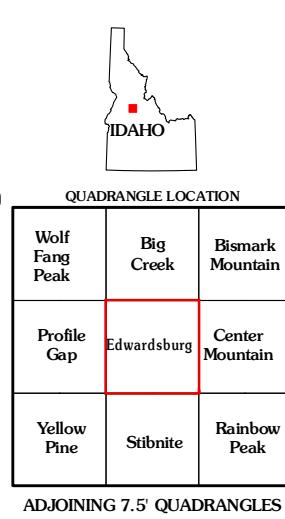


Produced by the United States Geological Survey  
North American Datum of 1983 (NAD83)  
Roads..... ©2006-2010 Tele Atlas  
Roads within US Forest Service Lands..... FSTopo Data  
with limited Forest Service updates, 2009  
Names..... GNIS, 2009  
Hydrography..... National Hydrography Dataset, 2009  
Contours..... National Elevation Dataset, 2002



CONTOUR INTERVAL 40 FEET  
NORTH AMERICAN VERTICAL DATUM OF 1988

This map was produced to conform with version 0.5.10 of the draft USGS Standards for 7.5-Minute Quadrangle Maps. A metadata file associated with this product is draft version 0.5.13



EDWARDSBURG, ID  
2011