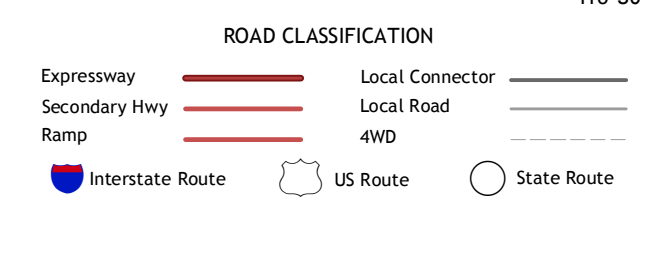
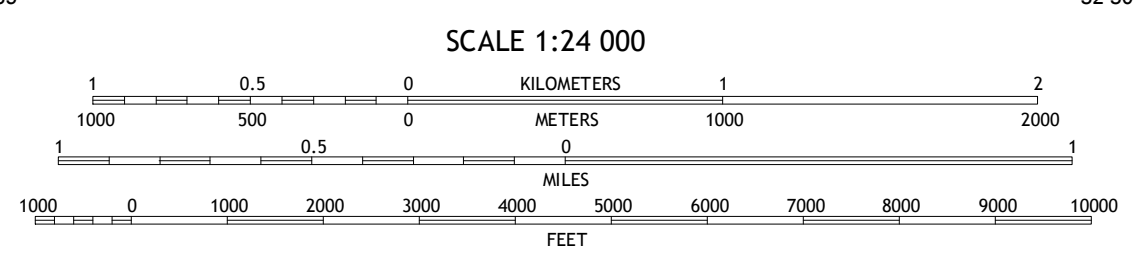
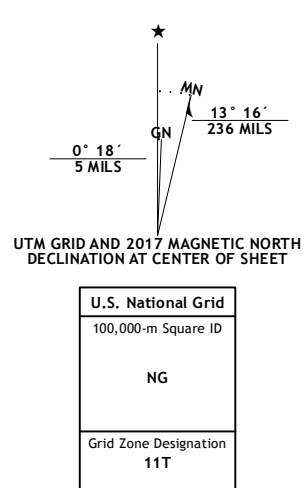


Produced by the United States Geological Survey North American Datum of 1983 (NAD83) Projection and World Geodetic System of 1984 (WGS84) 1:000-meter grid: Universal Transverse Mercator, Zone 11T 10 000-foot ticks: Idaho Coordinate System of 1983 (west zone) This map is not a legal document. Boundaries may be generalized for this map scale. Private lands within government reservations may not be shown. Obtain permission before entering private lands.



ADJOINING QUADRANGLES table with 3 columns and 3 rows of quadrangle numbers.

FOUR CORNERS, ID 2017

